

+NOTICE!!

These documents have been scanned!

Do not place un-scanned documents beneath this notice!

Do not remove this notice from this file!

GPO Jacket No. 560-102
Print Order 61549
Rise Business Services, LLC
Job=AZ15 9/12/2019



Box Number= AZ15245



Claim Begin-End: AMC071486-AMC071529

1 Initial Receipt



AZ15245-5

AMC069887-AMC072229

**NO
DOCUMENTS
FOUND**

NO DOCUMENTS FOUND
NO DOCUMENTS FOUND

NOTICE!!

These documents have been scanned!

Do not place un-scanned documents beneath this notice!

Do not remove this notice from this file!

GPO Jacket No. 560-102
Print Order 61549
Rise Business Services, LLC
Job=AZ15 9/12/2019



Box Number= AZ15245



Claim Begin-End: AMC071486-AMC071529

2 Correspondence



AZ15245-5

AMC069887-AMC072229

cc. sent as Reg for mail on 1/14/16 ps



United States Department of the Interior



BUREAU OF LAND MANAGEMENT

Arizona State Office

One North Central Avenue, Suite 800

Phoenix, Arizona 85004-4427

www.blm.gov/az/

DEC 15 2015

1-13-2016
RTS - UNCLAIMED

In Reply Refer To:

3800 (9200) PB

AMC71486, AMC335128

Regular mail RTS on 1/25/16
ANK

CERTIFIED MAIL - RETURN RECEIPT REQUESTED No. 7015 1520 0001 7910 7712

DECISION

HARRY AND BARBARA JONES

PO BOX 924

PARKER, AZ 85344-0924

: This decision affects those claims shown
: in the block below.
:

AMC71486, AMC71488, AMC335128

GANADO #1, #3, GANADO GROUP CLAIM 1

MINING CLAIMS DECLARED FORFEIT

The mining claims listed above have been declared forfeit as of September 1, 2015, for failure to timely file the required maintenance fee payment or small miner's maintenance fee waiver (waiver).

Claimants are required to pay an annual non-refundable maintenance fee of \$155 per 20 acres or portion thereof, or submit a waiver, on or before September 1 of each year. These requirements were established by 30 U.S.C. 28f-1, as amended, and 43 CFR 3834 and 3835.

Our records do not show receipt of a maintenance fee payment or small miner waiver filed on or before the due date. Therefore, the claims listed above are forfeit.

Reclamation Requirements

This decision does not relieve you of the liability for reclamation of all areas disturbed by your activities on lands covered by the subject mining claim(s) and/or site(s). After you complete the reclamation, you must notify the authorized officer of the appropriate surface managing agency so that the authorized officer may conduct a final site inspection and determine whether you may be released from liability. If you fail to reclaim the land to the satisfaction of the authorized officer, the surface management agency may cite you for noncompliance under its surface management regulations. For land administered by the Bureau of Land Management (BLM), if you fail to

reclaim the land to the satisfaction of the authorized officer as required in 43 CFR Subpart 3809, BLM will issue an order of noncompliance under 43 CFR 3809.601(a). If you fail to comply with the non-compliance order, BLM may take further action under 43 CFR 3809.604. Failure to conduct reclamation is a prohibited act that may subject you to criminal penalties. See 43 CFR 3809.605(h) and 43 CFR 3809.700.

Appeal Procedures

This decision may be appealed to the Interior Board of Land Appeals, Office of the Secretary, in accordance with the regulations contained in 43 CFR, Part 4, and the enclosed Form 1842-1. If an appeal is taken, your notice of appeal must be filed in this office (at the above address) within 30 days from receipt of this decision. The appellant has the burden of showing that the decision appealed from is in error.


If you wish to file a petition pursuant to regulation 43 CFR 4.21 (58 FR 4939, January 19, 1993) for a stay of the effectiveness of this decision during the time that your appeal is being reviewed by the Board, the petition for a stay must accompany your notice of appeal. A petition for a stay is required to show sufficient justification based on the standards listed below. Copies of the notice of appeal and petition for a stay **must** also be submitted to each party named in this decision and to the Interior Board of Land Appeals and to the appropriate Office of the Solicitor (see 43 CFR 4.413) at the same time the original documents are filed with this office. If you request a stay, you have the burden of proof to demonstrate that a stay should be granted.

Standards for Obtaining a Stay

Except as otherwise provided by law or other pertinent regulation, a petition for a stay of a decision pending appeal shall show sufficient justification based on the following standards:

- (1) The relative harm to the parties if the stay is granted or denied,
- (2) The likelihood of the appellant's success on the merits,
- (3) The likelihood of immediate and irreparable harm if the stay is not granted, and
- (4) Whether the public interest favors granting the stay.

Please include your AMC serial number(s) on all correspondence. If additional information is required, please call Pauline Brown at 602-417-9360.



Rebecca Heick
Deputy State Director
Lands, Minerals and Energy Division

Enclosure(s)

**DEPARTMENT OF THE INTERIOR
BUREAU OF LAND MANAGEMENT
MINING CLAIMS**

ATTACHMENT: LIST OF OWNERS

Run Date/Time: 12/04/2015 04:08 PM

(LIVE) Serial Register Page

01 05-10-1872;017STAT0091;30USC26,28,34

Total Acres
20.660

Serial Number
AMC71486

Case Type 384101: LODE CLAIM

Claim Name: GANADO #1

Lead File Number
AMC71486

Commodity :

Case Disposition: ACTIVE

Required Maintenance Fee: \$155.00

| Name & Address | | | Int Rel |
|-----------------|------------|------------------------------|----------|
| JESSOP SAMUEL W | PO BOX 984 | BONNERS FERRY, ID 83805-0984 | CLAIMANT |
| JONES HARRY | PO BOX 924 | PARKER, AZ 85344-0924 | CLAIMANT |

| Mer Twp | Rng | Sec | Quadrant | District/Field Office | County |
|---------|-------|-------|----------|-----------------------|--------|
| 14 | 0090N | 0190W | 001 SW | LAKE HAVASU FO | LA PAZ |

| Act Date | Code | Action | Action Remarks | Receipt Number |
|------------|------|-------------------------|----------------------|----------------|
| 06/10/1973 | 403 | LOCATION DATE | | |
| 10/11/1979 | 395 | RECORDATION NOTICE RECD | | |
| 08/14/2014 | 682 | MAINTENANCE FEE/\$140 | 2015;\$140 | 3102217 |
| 08/08/2013 | 682 | MAINTENANCE FEE/\$140 | 2014;\$140 | 2851162 |
| 08/09/2012 | 682 | MAINTENANCE FEE/\$140 | 2013;\$140 | 2627213 |
| 08/05/2011 | 682 | MAINTENANCE FEE/\$140 | 2012 | 2397532 |
| 07/20/2010 | 682 | MAINTENANCE FEE/\$140 | 2011 | 2174516 |
| 08/10/2009 | 682 | MAINTENANCE FEE/\$140 | 2010 | 1974130 |
| 08/08/2008 | 582 | MAINTENANCE FEE/\$125 | 2009 | 1757078 |
| 08/16/2007 | 582 | MAINTENANCE FEE/\$125 | 2008 | 1546557 |
| 08/28/2006 | 582 | MAINTENANCE FEE/\$125 | 2007 | 1345502 |
| 08/16/2005 | 582 | MAINTENANCE FEE/\$125 | 2006 | 1133468 |
| 08/16/2004 | 582 | MAINTENANCE FEE/\$125 | 2005 | 930682 |
| 08/21/2003 | 482 | MAINTENANCE FEE/\$100 | 2004 | 735699 |
| 08/16/2002 | 482 | MAINTENANCE FEE/\$100 | 2003 | 542068 |
| 08/16/2001 | 482 | MAINTENANCE FEE/\$100 | 2002 | 358303 |
| 08/22/2000 | 482 | MAINTENANCE FEE/\$100 | 2001 | 173517 |
| 08/16/1999 | 482 | MAINTENANCE FEE/\$100 | 2000 | |
| 08/31/1998 | 482 | MAINTENANCE FEE/\$100 | 1999 | |
| 08/15/1997 | 482 | MAINTENANCE FEE/\$100 | 1998 | |
| 08/08/1996 | 482 | MAINTENANCE FEE/\$100 | 1997 | |
| 08/22/1995 | 482 | MAINTENANCE FEE/\$100 | 1996 | |
| 08/16/1994 | 482 | MAINTENANCE FEE/\$100 | 1995 | |
| 08/17/1993 | 482 | MAINTENANCE FEE/\$100 | 1994 | |
| 08/17/1993 | 482 | MAINTENANCE FEE/\$100 | 1993;RECEIPT 1900941 | |
| 12/16/1992 | 480 | EVID OF ASSMT FILED | 1992 | |

**NO WARRANTY IS MADE BY BLM
FOR USE OF THE DATA FOR
PURPOSES NOT INTENDED BY BLM**

DEPARTMENT OF THE INTERIOR
BUREAU OF LAND MANAGEMENT
MINING CLAIMS

ATTACHMENT: LIST OF OWNERS

Run Date/Time: 12/04/2015 04:08 PM

(LIVE) Serial Register Page

| | | | | |
|------------|-----|-------------------------|-----------------------|---------|
| 10/07/2015 | 170 | ADDRESS CHANGE FILED | JESSOP SAMUEL W | |
| 12/22/2014 | 499 | CURABLE MAINTENANCE FEE | 2015;\$15 | 3195746 |
| 12/15/2014 | 393 | DECISION/NOTICE ISSUED | INSUFFICIENT 2015 FEE | |
| 08/14/2009 | 396 | TRF OF INTEREST FILED | JONES JAMES E | 1995636 |
| 08/06/1987 | 669 | LAND STATUS CHECKED | | |
| 10/11/1979 | 501 | ACCT ADV IN LEAD FILE | 71486 | |
| 08/29/1973 | 404 | COUNTY RECORDATION | 0;771;663 | |

Line Nr Remarks

**NO WARRANTY IS MADE BY BLM
FOR USE OF THE DATA FOR
PURPOSES NOT INTENDED BY BLM**

**DEPARTMENT OF THE INTERIOR
BUREAU OF LAND MANAGEMENT
MINING CLAIMS**

ATTACHMENT: LIST OF OWNERS

Run Date/Time: 12/04/2015 04:08 PM

(LIVE) Serial Register Page

01 05-10-1872;017STAT0091;30USC26,28,34
Case Type 384101: LODE CLAIM
Claim Name: GANADO #3
Commodity :
Case Disposition: ACTIVE
Required Maintenance Fee: \$155.00

Total Acres
20.660

Serial Number
AMC71488
Lead File Number
AMC71486

| Name & Address | | | Int Rel |
|-----------------|------------|------------------------------|----------|
| JESSOP SAMUEL W | PO BOX 984 | BONNERS FERRY, ID 83805-0984 | CLAIMANT |
| JONES HARRY | PO BOX 924 | PARKER, AZ 85344-0924 | CLAIMANT |

| Mer Twp | Rng | Sec | Quadrant | District/Field Office | County |
|---------|-------|-------|----------|-----------------------|--------|
| 14 | 0100N | 0190W | 034 SE | LAKE HAVASU FO | LA PAZ |

| Act Date | Code | Action | Action Remarks | Receipt Number |
|------------|------|-------------------------|----------------------|----------------|
| 10/30/1975 | 403 | LOCATION DATE | | |
| 10/11/1979 | 395 | RECORDATION NOTICE RECD | | |
| 08/14/2014 | 682 | MAINTENANCE FEE/\$140 | 2015;\$140 | 3102217 |
| 08/08/2013 | 682 | MAINTENANCE FEE/\$140 | 2014;\$140 | 2851162 |
| 08/09/2012 | 682 | MAINTENANCE FEE/\$140 | 2013;\$140 | 2627213 |
| 08/05/2011 | 682 | MAINTENANCE FEE/\$140 | 2012 | 2397532 |
| 07/20/2010 | 682 | MAINTENANCE FEE/\$140 | 2011 | 2174516 |
| 08/10/2009 | 682 | MAINTENANCE FEE/\$140 | 2010 | 1974130 |
| 08/08/2008 | 582 | MAINTENANCE FEE/\$125 | 2009 | 1757078 |
| 08/16/2007 | 582 | MAINTENANCE FEE/\$125 | 2008 | 1546557 |
| 08/28/2006 | 582 | MAINTENANCE FEE/\$125 | 2007 | 1345502 |
| 08/17/2005 | 582 | MAINTENANCE FEE/\$125 | 2006 | 1133468 |
| 08/16/2004 | 582 | MAINTENANCE FEE/\$125 | 2005 | 930682 |
| 08/21/2003 | 482 | MAINTENANCE FEE/\$100 | 2004 | 735699 |
| 08/16/2002 | 482 | MAINTENANCE FEE/\$100 | 2003 | 542068 |
| 08/16/2001 | 482 | MAINTENANCE FEE/\$100 | 2002 | 358303 |
| 08/22/2000 | 482 | MAINTENANCE FEE/\$100 | 2001 | 173517 |
| 08/16/1999 | 482 | MAINTENANCE FEE/\$100 | 2000 | |
| 08/31/1998 | 482 | MAINTENANCE FEE/\$100 | 1999 | |
| 08/15/1997 | 482 | MAINTENANCE FEE/\$100 | 1998 | |
| 08/08/1996 | 482 | MAINTENANCE FEE/\$100 | 1997 | |
| 08/22/1995 | 482 | MAINTENANCE FEE/\$100 | 1996 | |
| 08/16/1994 | 482 | MAINTENANCE FEE/\$100 | 1995 | |
| 08/17/1993 | 482 | MAINTENANCE FEE/\$100 | 1994 | |
| 08/17/1993 | 482 | MAINTENANCE FEE/\$100 | 1993;RECEIPT 1900941 | |
| 12/16/1992 | 480 | EVID OF ASSMT FILED | 1992 | |

DEPARTMENT OF THE INTERIOR
BUREAU OF LAND MANAGEMENT

ATTACHMENT: LIST OF OWNERS

MINING CLAIMS

(LIVE) Serial Register Page

Run Date/Time: 12/04/2015 04:09 PM

| | | | | |
|------------|-----|--------------------------|-----------------------|---------|
| 10/07/2015 | 170 | ADDRESS CHANGE FILED | JESSOP SAMUEL W | |
| 12/22/2014 | 499 | CURABLE MAINTENANCE FEE | 2015;\$15 | 3195746 |
| 12/15/2014 | 393 | DECISION/NOTICE ISSUED | INSUFFICIENT 2015 FEE | |
| 08/14/2009 | 396 | TRF OF INTEREST FILED | JONES JAMES E | 1995636 |
| 08/17/1999 | 113 | ADDITIONAL INFO RECEIVED | RECEIPT 2296609 | |
| 09/02/1998 | 113 | ADDITIONAL INFO RECEIVED | RECEIPT 2443342 | |
| 08/15/1997 | 113 | ADDITIONAL INFO RECEIVED | RECEIPT 2315339 | |
| 08/09/1996 | 113 | ADDITIONAL INFO RECEIVED | RECEIPT 2228500 | |
| 08/22/1995 | 113 | ADDITIONAL INFO RECEIVED | RECEIPT 2147760 | |
| 08/16/1994 | 113 | ADDITIONAL INFO RECEIVED | RECEIPT 2062171 | |
| 08/06/1987 | 669 | LAND STATUS CHECKED | | |
| 10/11/1979 | 500 | MAP IN LEAD FILE | 71486 | |
| 10/11/1979 | 501 | ACCT ADV IN LEAD FILE | 71486 | |
| 12/10/1975 | 404 | COUNTY RECORDATION | 0;887;526 | |

Line Nr Remarks

NO WARRANTY IS MADE BY BLM
FOR USE OF THE DATA FOR
PURPOSES NOT INTENDED BY BLM

**DEPARTMENT OF THE INTERIOR
BUREAU OF LAND MANAGEMENT
MINING CLAIMS**

ATTACHMENT: LIST OF OWNERS

Run Date/Time: 12/04/2015 04:07 PM

(LIVE) Serial Register Page

01 10-21-1976;090STAT0090;43USC1744
Case Type 384201: PLACER CLAIM
Claim Name: GANADO GROUP CLAIM 1

Total Acres
60.000

Serial Number
AMC335128
Lead File Number
AMC335128

Commodity :
Case Disposition: ACTIVE
Required Maintenance Fee: \$465.00

| Name & Address | Int Rel |
|------------------------------------|---------------------------------------|
| JONES BARBARA PO BOX 924 | PARKER, AZ 85344-0924 CLAIMANT |
| JONES ROBERT H 3484 N DUFFY RD # 4 | KINGMAN, AZ 86401-8373 CLAIMANT |
| JESSOP SAMUEL W PO BOX 984 | BONNERS FERRY, ID 83805-0984 CLAIMANT |

| Mer Twp | Rng | Sec | Quadrant | District/Field Office | County |
|---------|-------|-------|----------|-----------------------|--------|
| 14 | 0100N | 0190W | 034 SE | LAKE HAVASU FO | LA PAZ |

| Act Date | Code | Action | Action Remarks | Receipt Number |
|------------|------|-------------------------|----------------|----------------|
| 07/20/1995 | 403 | LOCATION DATE | | |
| 08/14/1995 | 395 | RECORDATION NOTICE RECD | | |
| 08/14/2014 | 682 | MAINTENANCE FEE/\$140 | 2015;\$420 | 3102217 |
| 08/08/2013 | 682 | MAINTENANCE FEE/\$140 | 2014;\$420 | 2851162 |
| 08/09/2012 | 682 | MAINTENANCE FEE/\$140 | 2013;\$140 | 2627213 |
| 08/05/2011 | 682 | MAINTENANCE FEE/\$140 | 2012 | 2397532 |
| 07/20/2010 | 682 | MAINTENANCE FEE/\$140 | 2011 | 2174516 |
| 08/10/2009 | 682 | MAINTENANCE FEE/\$140 | 2010 | 1974130 |
| 08/08/2008 | 582 | MAINTENANCE FEE/\$125 | 2009 | 1757078 |
| 08/16/2007 | 582 | MAINTENANCE FEE/\$125 | 2008 | 1546557 |
| 08/28/2006 | 582 | MAINTENANCE FEE/\$125 | 2007 | 1345502 |
| 08/17/2005 | 582 | MAINTENANCE FEE/\$125 | 2006 | 1133468 |
| 08/16/2004 | 582 | MAINTENANCE FEE/\$125 | 2005 | 930682 |
| 08/21/2003 | 482 | MAINTENANCE FEE/\$100 | 2004 | 735699 |
| 08/16/2002 | 482 | MAINTENANCE FEE/\$100 | 2003 | 542068 |
| 08/16/2001 | 482 | MAINTENANCE FEE/\$100 | 2002 | 358303 |
| 08/22/2000 | 482 | MAINTENANCE FEE/\$100 | 2001 | 173517 |
| 08/16/1999 | 482 | MAINTENANCE FEE/\$100 | 2000 | |
| 08/31/1998 | 482 | MAINTENANCE FEE/\$100 | 1999 | |
| 08/15/1997 | 482 | MAINTENANCE FEE/\$100 | 1998 | |
| 08/08/1996 | 482 | MAINTENANCE FEE/\$100 | 1997 | |
| 08/22/1995 | 482 | MAINTENANCE FEE/\$100 | 1996 | |
| 08/14/1995 | 482 | MAINTENANCE FEE/\$100 | 1995 | |

**NO WARRANTY IS MADE BY BLM
FOR USE OF THE DATA FOR
PURPOSES NOT INTENDED BY BLM**

DEPARTMENT OF THE INTERIOR
BUREAU OF LAND MANAGEMENT
MINING CLAIMS

ATTACHMENT: LIST OF OWNERS

Run Date/Time: 12/04/2015 04:07 PM

(LIVE) Serial Register Page

| | | | | |
|------------|-----|--------------------------|-----------------------|---------|
| 10/07/2015 | 170 | ADDRESS CHANGE FILED | JESSOP SAMUEL W | |
| 12/22/2014 | 499 | CURABLE MAINTENANCE FEE | 2015;\$45 | 3195746 |
| 12/15/2014 | 393 | DECISION/NOTICE ISSUED | INSUFFICIENT 2015 FEE | |
| 10/29/2012 | 685 | ADDL MAINTENANCE FEE | 2013;\$280 | 2681535 |
| 08/14/2009 | 396 | TRF OF INTEREST FILED | JONES JAMES E | 1995636 |
| 08/17/1999 | 113 | ADDITIONAL INFO RECEIVED | RECEIPT 2296609 | |
| 09/02/1998 | 113 | ADDITIONAL INFO RECEIVED | RECEIPT 2443342 | |
| 08/15/1997 | 113 | ADDITIONAL INFO RECEIVED | RECEIPT 2315339 | |
| 08/09/1996 | 113 | ADDITIONAL INFO RECEIVED | RECEIPT 2228500 | |
| 08/22/1995 | 113 | ADDITIONAL INFO RECEIVED | RECEIPT 2147760 | |
| 08/14/1995 | 501 | ACCT ADV IN LEAD FILE | AMC335128 | |
| 08/14/1995 | 669 | LAND STATUS CHECKED | | |
| 07/21/1995 | 404 | COUNTY RECORDATION | 9503507 | |

Line Nr Remarks

NO WARRANTY IS MADE BY BLM
FOR USE OF THE DATA FOR
PURPOSES NOT INTENDED BY BLM

UNITED STATES
 DEPARTMENT OF THE INTERIOR
 Bureau of Land Management
 Arizona State Office
 One North Central Avenue, Suite 800
 Phoenix, Arizona 85004

Official Business
 Penalty for Private Use, \$300

CERTIFIED MAIL®



7015 1520 0001 7910 7712

Employer


RECEIVED
 BLM AZ STATE OFFICE

2016 JAN 13 P 2:49

PHOENIX, ARIZONA

neopost
 12/16/2015
 US POSTAGE

FIRST-CLASS MAIL
 \$07.67
 US OFFICIAL MAIL
 \$300 Penalty
 For Private Use
 ZIP 85004
 041L11101433



SENDER: COMPLETE THIS SECTION

- Complete items 1, 2, and 3. Also complete item 4 if Restricted Delivery is desired.
- Print your name and address on the reverse so that we can return the card to you.
- Attach this card to the back of the mailpiece, or on the front if space permits.

1. Article Addressed to: **DEC 15 2015**

HARRY AND BARBARA JONES
 PO BOX 924
 PARKER, AZ 85344-0924
 920/PB/AMC71486, AMC35128

COMPLETE THIS SECTION ON DELIVERY

A. Signature

Agent
 Addressee

B. Received by (Printed Name)

C. Date of Delivery

D. Is delivery address different from item 1? Yes

If YES, enter delivery address below: No

3. Service Type

- Certified Mail®
- Registered
- Insured Mail
- Restricted Delivery? (Extra Fee) Yes
- Priority Mail Express™
- Return Receipt for Merchandise
- Collect on Delivery

4. Restricted Delivery? (Extra Fee) Yes


7015 1520 0001 7910 7712

Domestic Return Receipt

PS Form 3811, July 2013

HARRY AND BARBARA JONES
 NIXIE 853443215-1N 01/09/16
 RETURN TO SENDER
 UNCLAIMED
 UNABLE TO FORWARD
 RETURN TO SENDER

12/19
 12-20
 1-5

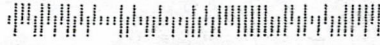


UNITED
DEPARTMENT

BUREAU OF LAND MANAGEMENT
ARIZONA STATE OFFICE
ONE NORTH CENTRAL AVENUE, SUITE 800
PHOENIX AZ 85004-4427
9200/RS

OFFICIAL BUSINESS
PENALTY FOR PRIVATE USE, \$300

AN EQUAL OPPORTUNITY EMPLOYER



RECEIVED
BLM AZ STATE OFFICE

2016 JAN 25 P 2: 32

PHOENIX, ARIZONA

neopost
01/14/2016
US POSTAGE



FIRST-CLASS MAIL

\$01.20⁰⁰


US OFFICIAL MAIL
300 Penalty
For Private Use
ZIP 85004
041L11101433

NIXIE

853442003-1N

01/21/16

RETURN TO SENDER
ATTEMPTED - NOT KNOWN
UNABLE TO FORWARD
RETURN TO SENDER



ARMY / PARKER JONES

PO BOX 924

PARKER, AZ 85344-0924

Amc 71486
Amc 335128

UNITED STATES
DEPARTMENT



BUREAU OF LAND MANAGEMENT
ARIZONA STATE OFFICE
ONE NORTH CENTRAL AVENUE, SUITE 800
PHOENIX AZ 85004-4427
9200/RS

AN EQUAL OPPORTUNITY EMPLOYER

RECEIVED
BLM ARIZONA STATE OFFICE
2016 JAN 25 P 2:32
PHOENIX, ARIZONA

OFFICIAL BUSINESS
PENALTY FOR PRIVATE USE, \$300

neopost
01/14/2016
US POSTAGE

FIRST-CLASS MAIL
\$01.20
US OFFICIAL MAIL
\$300 Penalty
For Private Use
ZIP 85004
041L11101433

NIXIE 853442003-1N 01/21/16
RETURN TO SENDER
ATTEMPTED - NOT KNOWN
UNABLE TO FORWARD
RETURN TO SENDER

Timothy J. Jones
PO BOX 924
Parker, AZ 85344-0924

Amc 71486
Amc 335128



United States Department of the Interior

BUREAU OF LAND MANAGEMENT
Arizona State Office
One North Central Avenue, Suite 800
Phoenix, Arizona 85004-4427
www.blm.gov/az/



DEC 15 2015

*PETS 1/13/16
unclaimed*

In Reply Refer To:
3800 (9200) PB
AMC71486, AMC335128

CERTIFIED MAIL - RETURN RECEIPT REQUESTED No. 7015 1520 0001 7910 7712

DECISION

HARRY AND BARBARA JONES : This decision affects those claims shown
PO BOX 924 : in the block below.
PARKER, AZ 85344-0924 :

AMC71486, AMC71488, AMC335128
GANADO #1, #3, GANADO GROUP CLAIM 1

MINING CLAIMS DECLARED FORFEIT

The mining claims listed above have been declared forfeit as of September 1, 2015, for failure to timely file the required maintenance fee payment or small miner's maintenance fee waiver (waiver).

Claimants are required to pay an annual non-refundable maintenance fee of \$155 per 20 acres or portion thereof, or submit a waiver, on or before September 1 of each year. These requirements were established by 30 U.S.C. 28f-1, as amended, and 43 CFR 3834 and 3835.

Our records do not show receipt of a maintenance fee payment or small miner waiver filed on or before the due date. Therefore, the claims listed above are forfeit.

Reclamation Requirements

This decision does not relieve you of the liability for reclamation of all areas disturbed by your activities on lands covered by the subject mining claim(s) and/or site(s). After you complete the reclamation, you must notify the authorized officer of the appropriate surface managing agency so that the authorized officer may conduct a final site inspection and determine whether you may be released from liability. If you fail to reclaim the land to the satisfaction of the authorized officer, the surface management agency may cite you for noncompliance under its surface management regulations. For land administered by the Bureau of Land Management (BLM), if you fail to

reclaim the land to the satisfaction of the authorized officer as required in 43 CFR Subpart 3809, BLM will issue an order of noncompliance under 43 CFR 3809.601(a). If you fail to comply with the non-compliance order, BLM may take further action under 43 CFR 3809.604. Failure to conduct reclamation is a prohibited act that may subject you to criminal penalties. See 43 CFR 3809.605(h) and 43 CFR 3809.700.

Appeal Procedures

This decision may be appealed to the Interior Board of Land Appeals, Office of the Secretary, in accordance with the regulations contained in 43 CFR, Part 4, and the enclosed Form 1842-1. If an appeal is taken, your notice of appeal must be filed in this office (at the above address) within 30 days from receipt of this decision. The appellant has the burden of showing that the decision appealed from is in error.

If you wish to file a petition pursuant to regulation 43 CFR 4.21 (58 FR 4939, January 19, 1993) for a stay of the effectiveness of this decision during the time that your appeal is being reviewed by the Board, the petition for a stay must accompany your notice of appeal. A petition for a stay is required to show sufficient justification based on the standards listed below. Copies of the notice of appeal and petition for a stay **must** also be submitted to each party named in this decision and to the Interior Board of Land Appeals and to the appropriate Office of the Solicitor (see 43 CFR 4.413) at the same time the original documents are filed with this office. If you request a stay, you have the burden of proof to demonstrate that a stay should be granted.

Standards for Obtaining a Stay

Except as otherwise provided by law or other pertinent regulation, a petition for a stay of a decision pending appeal shall show sufficient justification based on the following standards:

- (1) The relative harm to the parties if the stay is granted or denied,
- (2) The likelihood of the appellant's success on the merits,
- (3) The likelihood of immediate and irreparable harm if the stay is not granted, and
- (4) Whether the public interest favors granting the stay.

Please include your AMC serial number(s) on all correspondence. If additional information is required, please call Pauline Brown at 602-417-9360.



Rebecca Heick
Deputy State Director
Lands, Minerals and Energy Division

Enclosure(s)

SENDER: COMPLETE THIS SECTION

- Complete items 1, 2, and 3. Also complete item 4 if Restricted Delivery is desired.
- Print your name and address on the reverse so that we can return the card to you.
- Attach this card to the back of the mailpiece, or on the front if space permits.

1. Article Addressed to: **DEC 15 2015**
HARRY AND BARBARA JONES
PO BOX 924
PARKER, AZ 85344-0924
920/PB/AMC71486, AMC335128

COMPLETE THIS SECTION ON DELIVERY

A. Signature Agent
 Addressee

B. Received by (Printed Name) C. Date of Delivery

D. Is delivery address different from item 1? Yes
 If YES, enter delivery address below: No

3. Service Type
 Certified Mail® Priority Mail Express™
 Registered Return Receipt for Merchandise
 Insured Mail Collect on Delivery

4. Restricted Delivery? (Extra Fee) Yes

7015 1520 0001 7910 7712

PS Form 3811, July 2013

Domestic Return Receipt

UNITED STATES
DEPARTMENT OF THE INTERIOR
 Bureau of Land Management
 Arizona State Office
 One North Central Avenue, Suite 800
 Phoenix, Arizona 85004

Official Business
 Penalty for Private Use, \$300



RECEIVED
 BLM AZ STATE OFFICE
 2016 JAN 13 P 2:49
 PHOENIX, ARIZONA

usps
 12/16/2015
US POSTAGE
\$07.67
 ZIP 85004
 04111101433

HARRY AND BARBARA JONES
 853443215-1N
 01/09/16
 RETURN TO SENDER
 UNCLAIMED
 UNABLE TO FORWARD
 RETURN TO SENDER



12/15
 12-20
 1-5





United States Department of the Interior



BUREAU OF LAND MANAGEMENT

Arizona State Office

One North Central Avenue, Suite 800

Phoenix, Arizona 85004-4427

www.blm.gov/az/

DEC 15 2015

1-13-2016
RTS - UNCLAIMED

In Reply Refer To:

3800 (9200) PB

AMC71486, AMC335128

CERTIFIED MAIL - RETURN RECEIPT REQUESTED No. 7015 1520 0001 7910 7712

DECISION

HARRY AND BARBARA JONES : This decision affects those claims shown
PO BOX 924 : in the block below.
PARKER, AZ 85344-0924 :

AMC71486, AMC71488, AMC335128
GANADO #1, #3, GANADO GROUP CLAIM 1

MINING CLAIMS DECLARED FORFEIT

The mining claims listed above have been declared forfeit as of September 1, 2015, for failure to timely file the required maintenance fee payment or small miner's maintenance fee waiver (waiver).

Claimants are required to pay an annual non-refundable maintenance fee of \$155 per 20 acres or portion thereof, or submit a waiver, on or before September 1 of each year. These requirements were established by 30 U.S.C. 28f-1, as amended, and 43 CFR 3834 and 3835.

Our records do not show receipt of a maintenance fee payment or small miner waiver filed on or before the due date. Therefore, the claims listed above are forfeit.

Reclamation Requirements

This decision does not relieve you of the liability for reclamation of all areas disturbed by your activities on lands covered by the subject mining claim(s) and/or site(s). After you complete the reclamation, you must notify the authorized officer of the appropriate surface managing agency so that the authorized officer may conduct a final site inspection and determine whether you may be released from liability. If you fail to reclaim the land to the satisfaction of the authorized officer, the surface management agency may cite you for noncompliance under its surface management regulations. For land administered by the Bureau of Land Management (BLM), if you fail to

reclaim the land to the satisfaction of the authorized officer as required in 43 CFR Subpart 3809, BLM will issue an order of noncompliance under 43 CFR 3809.601(a). If you fail to comply with the non-compliance order, BLM may take further action under 43 CFR 3809.604. Failure to conduct reclamation is a prohibited act that may subject you to criminal penalties. See 43 CFR 3809.605(h) and 43 CFR 3809.700.

Appeal Procedures

This decision may be appealed to the Interior Board of Land Appeals, Office of the Secretary, in accordance with the regulations contained in 43 CFR, Part 4, and the enclosed Form 1842-1. If an appeal is taken, your notice of appeal must be filed in this office (at the above address) within 30 days from receipt of this decision. The appellant has the burden of showing that the decision appealed from is in error.


If you wish to file a petition pursuant to regulation 43 CFR 4.21 (58 FR 4939, January 19, 1993) for a stay of the effectiveness of this decision during the time that your appeal is being reviewed by the Board, the petition for a stay must accompany your notice of appeal. A petition for a stay is required to show sufficient justification based on the standards listed below. Copies of the notice of appeal and petition for a stay **must** also be submitted to each party named in this decision and to the Interior Board of Land Appeals and to the appropriate Office of the Solicitor (see 43 CFR 4.413) at the same time the original documents are filed with this office. If you request a stay, you have the burden of proof to demonstrate that a stay should be granted.

Standards for Obtaining a Stay

Except as otherwise provided by law or other pertinent regulation, a petition for a stay of a decision pending appeal shall show sufficient justification based on the following standards:

- (1) The relative harm to the parties if the stay is granted or denied,
- (2) The likelihood of the appellant's success on the merits,
- (3) The likelihood of immediate and irreparable harm if the stay is not granted, and
- (4) Whether the public interest favors granting the stay.

Please include your AMC serial number(s) on all correspondence. If additional information is required, please call Pauline Brown at 602-417-9360.



Rebecca Heick
Deputy State Director
Lands, Minerals and Energy Division

Enclosure(s)

**DEPARTMENT OF THE INTERIOR
BUREAU OF LAND MANAGEMENT
MINING CLAIMS**

ATTACHMENT: LIST OF OWNERS

Run Date/Time: 12/04/2015 04:08 PM

(LIVE) Serial Register Page

01 05-10-1872;017STAT0091;30USC26,28,34

Total Acres

Serial Number

Case Type 384101: LODE CLAIM

20.660

AMC71486

Claim Name: GANADO #1

Lead File Number

AMC71486

Commodity :

Case Disposition: ACTIVE

Required Maintenance Fee: \$155.00

| Name & Address | | | Int Rel |
|-----------------|------------|------------------------------|----------|
| JESSOP SAMUEL W | PO BOX 984 | BONNERS FERRY, ID 83805-0984 | CLAIMANT |
| JONES HARRY | PO BOX 924 | PARKER, AZ 85344-0924 | CLAIMANT |

| Mer Twp | Rng | Sec | Quadrant | District/Field Office | County |
|---------|-------|-------|----------|-----------------------|--------|
| 14 | 0090N | 0190W | 001 SW | LAKE HAVASU FO | LA PAZ |

| Act Date | Code | Action | Action Remarks | Receipt Number |
|------------|------|-------------------------|----------------------|----------------|
| 06/10/1973 | 403 | LOCATION DATE | | |
| 10/11/1979 | 395 | RECORDATION NOTICE RECD | | |
| 08/14/2014 | 682 | MAINTENANCE FEE/\$140 | 2015;\$140 | 3102217 |
| 08/08/2013 | 682 | MAINTENANCE FEE/\$140 | 2014;\$140 | 2851162 |
| 08/09/2012 | 682 | MAINTENANCE FEE/\$140 | 2013;\$140 | 2627213 |
| 08/05/2011 | 682 | MAINTENANCE FEE/\$140 | 2012 | 2397532 |
| 07/20/2010 | 682 | MAINTENANCE FEE/\$140 | 2011 | 2174516 |
| 08/10/2009 | 682 | MAINTENANCE FEE/\$140 | 2010 | 1974130 |
| 08/08/2008 | 582 | MAINTENANCE FEE/\$125 | 2009 | 1757078 |
| 08/16/2007 | 582 | MAINTENANCE FEE/\$125 | 2008 | 1546557 |
| 08/28/2006 | 582 | MAINTENANCE FEE/\$125 | 2007 | 1345502 |
| 08/16/2005 | 582 | MAINTENANCE FEE/\$125 | 2006 | 1133468 |
| 08/16/2004 | 582 | MAINTENANCE FEE/\$125 | 2005 | 930682 |
| 08/21/2003 | 482 | MAINTENANCE FEE/\$100 | 2004 | 735699 |
| 08/16/2002 | 482 | MAINTENANCE FEE/\$100 | 2003 | 542068 |
| 08/16/2001 | 482 | MAINTENANCE FEE/\$100 | 2002 | 358303 |
| 08/22/2000 | 482 | MAINTENANCE FEE/\$100 | 2001 | 173517 |
| 08/16/1999 | 482 | MAINTENANCE FEE/\$100 | 2000 | |
| 08/31/1998 | 482 | MAINTENANCE FEE/\$100 | 1999 | |
| 08/15/1997 | 482 | MAINTENANCE FEE/\$100 | 1998 | |
| 08/08/1996 | 482 | MAINTENANCE FEE/\$100 | 1997 | |
| 08/22/1995 | 482 | MAINTENANCE FEE/\$100 | 1996 | |
| 08/16/1994 | 482 | MAINTENANCE FEE/\$100 | 1995 | |
| 08/17/1993 | 482 | MAINTENANCE FEE/\$100 | 1994 | |
| 08/17/1993 | 482 | MAINTENANCE FEE/\$100 | 1993;RECEIPT 1900941 | |
| 12/16/1992 | 480 | EVID OF ASSMT FILED | 1992 | |

**NO WARRANTY IS MADE BY BLM
FOR USE OF THE DATA FOR
PURPOSES NOT INTENDED BY BLM**

DEPARTMENT OF THE INTERIOR
BUREAU OF LAND MANAGEMENT
MINING CLAIMS

ATTACHMENT: LIST OF OWNERS

Run Date/Time: 12/04/2015 04:08 PM

(LIVE) Serial Register Page

| | | | | |
|------------|-----|-------------------------|-----------------------|---------|
| 10/07/2015 | 170 | ADDRESS CHANGE FILED | JESSOP SAMUEL W | |
| 12/22/2014 | 499 | CURABLE MAINTENANCE FEE | 2015;\$15 | 3195746 |
| 12/15/2014 | 393 | DECISION/NOTICE ISSUED | INSUFFICIENT 2015 FEE | |
| 08/14/2009 | 396 | TRF OF INTEREST FILED | JONES JAMES E | 1995636 |
| 08/06/1987 | 669 | LAND STATUS CHECKED | | |
| 10/11/1979 | 501 | ACCT ADV IN LEAD FILE | 71486 | |
| 08/29/1973 | 404 | COUNTY RECORDATION | 0;771;663 | |

Line Nr Remarks

NO WARRANTY IS MADE BY BLM
FOR USE OF THE DATA FOR
PURPOSES NOT INTENDED BY BLM

**DEPARTMENT OF THE INTERIOR
BUREAU OF LAND MANAGEMENT
MINING CLAIMS**

ATTACHMENT: LIST OF OWNERS

Run Date/Time: 12/04/2015 04:08 PM

(LIVE) Serial Register Page

01 05-10-1872;017STAT0091;30USC26,28,34
Case Type 384101: LODE CLAIM
Claim Name: GANADO #3
Commodity :
Case Disposition: ACTIVE
Required Maintenance Fee: \$155.00

Total Acres
20.660

Serial Number
AMC71488
Lead File Number
AMC71486

| Name & Address | | | Int Rel |
|-----------------|------------|------------------------------|----------|
| JESSOP SAMUEL W | PO BOX 984 | BONNERS FERRY, ID 83805-0984 | CLAIMANT |
| JONES HARRY | PO BOX 924 | PARKER, AZ 85344-0924 | CLAIMANT |

| Mer | Twp | Rng | Sec | Quadrant | District/Field Office | County |
|-----|-------|-------|-----|----------|-----------------------|--------|
| 14 | 0100N | 0190W | 034 | SE | LAKE HAVASU FO | LA PAZ |

| Act Date | Code | Action | Action Remarks | Receipt Number |
|------------|------|-------------------------|----------------------|----------------|
| 10/30/1975 | 403 | LOCATION DATE | | |
| 10/11/1979 | 395 | RECORDATION NOTICE RECD | | |
| 08/14/2014 | 682 | MAINTENANCE FEE/\$140 | 2015;\$140 | 3102217 |
| 08/08/2013 | 682 | MAINTENANCE FEE/\$140 | 2014;\$140 | 2851162 |
| 08/09/2012 | 682 | MAINTENANCE FEE/\$140 | 2013;\$140 | 2627213 |
| 08/05/2011 | 682 | MAINTENANCE FEE/\$140 | 2012 | 2397532 |
| 07/20/2010 | 682 | MAINTENANCE FEE/\$140 | 2011 | 2174516 |
| 08/10/2009 | 682 | MAINTENANCE FEE/\$140 | 2010 | 1974130 |
| 08/08/2008 | 582 | MAINTENANCE FEE/\$125 | 2009 | 1757078 |
| 08/16/2007 | 582 | MAINTENANCE FEE/\$125 | 2008 | 1546557 |
| 08/28/2006 | 582 | MAINTENANCE FEE/\$125 | 2007 | 1345502 |
| 08/17/2005 | 582 | MAINTENANCE FEE/\$125 | 2006 | 1133468 |
| 08/16/2004 | 582 | MAINTENANCE FEE/\$125 | 2005 | 930682 |
| 08/21/2003 | 482 | MAINTENANCE FEE/\$100 | 2004 | 735699 |
| 08/16/2002 | 482 | MAINTENANCE FEE/\$100 | 2003 | 542068 |
| 08/16/2001 | 482 | MAINTENANCE FEE/\$100 | 2002 | 358303 |
| 08/22/2000 | 482 | MAINTENANCE FEE/\$100 | 2001 | 173517 |
| 08/16/1999 | 482 | MAINTENANCE FEE/\$100 | 2000 | |
| 08/31/1998 | 482 | MAINTENANCE FEE/\$100 | 1999 | |
| 08/15/1997 | 482 | MAINTENANCE FEE/\$100 | 1998 | |
| 08/08/1996 | 482 | MAINTENANCE FEE/\$100 | 1997 | |
| 08/22/1995 | 482 | MAINTENANCE FEE/\$100 | 1996 | |
| 08/16/1994 | 482 | MAINTENANCE FEE/\$100 | 1995 | |
| 08/17/1993 | 482 | MAINTENANCE FEE/\$100 | 1994 | |
| 08/17/1993 | 482 | MAINTENANCE FEE/\$100 | 1993;RECEIPT 1900941 | |
| 12/16/1992 | 480 | EVID OF ASSMT FILED | 1992 | |

**NO WARRANTY IS MADE BY BLM
FOR USE OF THE DATA FOR
PURPOSES NOT INTENDED BY BLM**

DEPARTMENT OF THE INTERIOR
BUREAU OF LAND MANAGEMENT
MINING CLAIMS

ATTACHMENT: LIST OF OWNERS

Run Date/Time: 12/04/2015 04:09 PM

(LIVE) Serial Register Page

| | | | | |
|------------|-----|--------------------------|-----------------------|---------|
| 10/07/2015 | 170 | ADDRESS CHANGE FILED | JESSOP SAMUEL W | |
| 12/22/2014 | 499 | CURABLE MAINTENANCE FEE | 2015;\$15 | 3195746 |
| 12/15/2014 | 393 | DECISION/NOTICE ISSUED | INSUFFICIENT 2015 FEE | |
| 08/14/2009 | 396 | TRF OF INTEREST FILED | JONES JAMES E | 1995636 |
| 08/17/1999 | 113 | ADDITIONAL INFO RECEIVED | RECEIPT 2296609 | |
| 09/02/1998 | 113 | ADDITIONAL INFO RECEIVED | RECEIPT 2443342 | |
| 08/15/1997 | 113 | ADDITIONAL INFO RECEIVED | RECEIPT 2315339 | |
| 08/09/1996 | 113 | ADDITIONAL INFO RECEIVED | RECEIPT 2228500 | |
| 08/22/1995 | 113 | ADDITIONAL INFO RECEIVED | RECEIPT 2147760 | |
| 08/16/1994 | 113 | ADDITIONAL INFO RECEIVED | RECEIPT 2062171 | |
| 08/06/1987 | 669 | LAND STATUS CHECKED | | |
| 10/11/1979 | 500 | MAP IN LEAD FILE | 71486 | |
| 10/11/1979 | 501 | ACCT ADV IN LEAD FILE | 71486 | |
| 12/10/1975 | 404 | COUNTY RECORDATION | 0;887;526 | |

Line Nr Remarks

NO WARRANTY IS MADE BY BLM
FOR USE OF THE DATA FOR
PURPOSES NOT INTENDED BY BLM

**DEPARTMENT OF THE INTERIOR
BUREAU OF LAND MANAGEMENT
MINING CLAIMS**

ATTACHMENT: LIST OF OWNERS

Run Date/Time: 12/04/2015 04:07 PM

(LIVE) Serial Register Page

01 10-21-1976;090STAT0090;43USC1744
Case Type 384201: PLACER CLAIM
Claim Name: GANADO GROUP CLAIM 1
Commodity :
Case Disposition: ACTIVE
Required Maintenance Fee: \$465.00

Total Acres
60.000

Serial Number
AMC335128
Lead File Number
AMC335128

| Name & Address | Int Rel |
|---|----------|
| JONES BARBARA PO BOX 924 PARKER, AZ 85344-0924 | CLAIMANT |
| JONES ROBERT H 3484 N DUFFY RD # 4 KINGMAN, AZ 86401-8373 | CLAIMANT |
| JESSOP SAMUEL W PO BOX 984 BONNERS FERRY, ID 83805-0984 | CLAIMANT |

| Mer Twp | Rng | Sec | Quadrant | District/Field Office | County |
|---------|-------|-----------|----------|-----------------------|--------|
| 14 | 0100N | 0190W_034 | SE | LAKE HAVASU FO | LA PAZ |

| Act Date | Code | Action | Action Remarks | Receipt Number |
|------------|------|-------------------------|----------------|----------------|
| 07/20/1995 | 403 | LOCATION DATE | | |
| 08/14/1995 | 395 | RECORDATION NOTICE RECD | | |
| 08/14/2014 | 682 | MAINTENANCE FEE/\$140 | 2015;\$420 | 3102217 |
| 08/08/2013 | 682 | MAINTENANCE FEE/\$140 | 2014;\$420 | 2851162 |
| 08/09/2012 | 682 | MAINTENANCE FEE/\$140 | 2013;\$140 | 2627213 |
| 08/05/2011 | 682 | MAINTENANCE FEE/\$140 | 2012 | 2397532 |
| 07/20/2010 | 682 | MAINTENANCE FEE/\$140 | 2011 | 2174516 |
| 08/10/2009 | 682 | MAINTENANCE FEE/\$140 | 2010 | 1974130 |
| 08/08/2008 | 582 | MAINTENANCE FEE/\$125 | 2009 | 1757078 |
| 08/16/2007 | 582 | MAINTENANCE FEE/\$125 | 2008 | 1546557 |
| 08/28/2006 | 582 | MAINTENANCE FEE/\$125 | 2007 | 1345502 |
| 08/17/2005 | 582 | MAINTENANCE FEE/\$125 | 2006 | 1133468 |
| 08/16/2004 | 582 | MAINTENANCE FEE/\$125 | 2005 | 930682 |
| 08/21/2003 | 482 | MAINTENANCE FEE/\$100 | 2004 | 735699 |
| 08/16/2002 | 482 | MAINTENANCE FEE/\$100 | 2003 | 542068 |
| 08/16/2001 | 482 | MAINTENANCE FEE/\$100 | 2002 | 358303 |
| 08/22/2000 | 482 | MAINTENANCE FEE/\$100 | 2001 | 173517 |
| 08/16/1999 | 482 | MAINTENANCE FEE/\$100 | 2000 | |
| 08/31/1998 | 482 | MAINTENANCE FEE/\$100 | 1999 | |
| 08/15/1997 | 482 | MAINTENANCE FEE/\$100 | 1998 | |
| 08/08/1996 | 482 | MAINTENANCE FEE/\$100 | 1997 | |
| 08/22/1995 | 482 | MAINTENANCE FEE/\$100 | 1996 | |
| 08/14/1995 | 482 | MAINTENANCE FEE/\$100 | 1995 | |

**NO WARRANTY IS MADE BY BLM
FOR USE OF THE DATA FOR
PURPOSES NOT INTENDED BY BLM**

DEPARTMENT OF THE INTERIOR
BUREAU OF LAND MANAGEMENT
MINING CLAIMS

ATTACHMENT: LIST OF OWNERS

Run Date/Time: 12/04/2015 04:07 PM

(LIVE) Serial Register Page

| | | | | |
|------------|-----|--------------------------|-----------------------|---------|
| 10/07/2015 | 170 | ADDRESS CHANGE FILED | JESSOP SAMUEL W | |
| 12/22/2014 | 499 | CURABLE MAINTENANCE FEE | 2015;\$45 | 3195746 |
| 12/15/2014 | 393 | DECISION/NOTICE ISSUED | INSUFFICIENT 2015 FEE | |
| 10/29/2012 | 685 | ADDL MAINTENANCE FEE | 2013;\$280 | 2681535 |
| 08/14/2009 | 396 | TRF OF INTEREST FILED | JONES JAMES E | 1995636 |
| 08/17/1999 | 113 | ADDITIONAL INFO RECEIVED | RECEIPT 2296609 | |
| 09/02/1998 | 113 | ADDITIONAL INFO RECEIVED | RECEIPT 2443342 | |
| 08/15/1997 | 113 | ADDITIONAL INFO RECEIVED | RECEIPT 2315339 | |
| 08/09/1996 | 113 | ADDITIONAL INFO RECEIVED | RECEIPT 2228500 | |
| 08/22/1995 | 113 | ADDITIONAL INFO RECEIVED | RECEIPT 2147760 | |
| 08/14/1995 | 501 | ACCT ADV IN LEAD FILE | AMC335128 | |
| 08/14/1995 | 669 | LAND STATUS CHECKED | | |
| 07/21/1995 | 404 | COUNTY RECORDATION | 9503507 | |

Line Nr Remarks

NO WARRANTY IS MADE BY BLM
FOR USE OF THE DATA FOR
PURPOSES NOT INTENDED BY BLM

CERTIFIED MAIL®



7015 1520 0001 7910 7712

Employer

UNITED STATES
DEPARTMENT OF THE INTERIOR
Bureau of Land Management
Arizona State Office
One North Central Avenue, Suite 800
Phoenix, Arizona 85004

Official Business
Penalty for Private Use, \$300

neopost
12/16/2015
US POSTAGE

FIRST-CLASS MAIL
\$07.67
US OFFICIAL MAIL
\$300 Penalty
For Private Use
ZIP 85004
041L11101433

RECEIVED
BLM AZ STATE OFFICE

2016 JAN 13 P 2:49

PHOENIX, ARIZONA

SENDER: COMPLETE THIS SECTION

Complete items 1, 2, and 3. Also complete item 4 if Restricted Delivery is desired.
Print your name and address on the reverse so that we can return the card to you.
Attach this card to the back of the mailpiece, or on the front if space permits.

1. Article Addressed to: **DEC 15 2015**
HARRY AND BARBARA JONES
PO BOX 924
PARKER, AZ 85344-0924
920/PB/AMC71486, AMC335128

COMPLETE THIS SECTION ON DELIVERY

A. Signature Agent Addressee

B. Received by (Printed Name) C. Date of Delivery


D. Is delivery address different from item 1? Yes No
If YES, enter delivery address below:

3. Service Type
 Certified Mail® Priority Mail Express™
 Registered Return Receipt for Merchandise
 Insured Mail Collect on Delivery

4. Restricted Delivery? (Extra Fee) Yes


7015 1520 0001 7910 7712 Domestic Return Receipt

PS Form 3811, July 2013



HARRY AND BARBARA JONES
NIXIE 853443215-1N 01/09/16
RETURN TO SENDER
UNCLAIMED
UNABLE TO FORWARD
RETURN TO SENDER

12/19
12-20
1-5
RETURNED



SENDER: COMPLETE THIS SECTION

- Complete items 1, 2, and 3. Also complete item 4 if Restricted Delivery is desired.
- Print your name and address on the reverse so that we can return the card to you.
- Attach this card to the back of the mailpiece, or on the front if space permits.

1. Article Addressed to: **DEC 15 2015**

SAMUEL W JESSOP
 PO BOX 984
 BONNERS FERRY, ID 83805-0984
 920/PB/AMC71486, AMC335128

2. Article Number
7015 1520 0001 7910 7705

COMPLETE THIS SECTION ON DELIVERY

A. Signature

X *[Handwritten Signature]*

- Agent
- Addressee

B. Received by (Printed Name)

Wesley Jessop

C. Date of Delivery

12/30/15

D. Is delivery address different from Item 1? Yes

If YES, enter delivery address below: No

3. Service Type

- Certified Mail®
- Registered
- Insured Mail
- Priority Mail Express™
- Return Receipt for Merchandise
- Collect on Delivery

4. Restricted Delivery (Extra Fee)

Yes

PHOENIX, AZ
 2016 JAN - 0
 RECEIVED
 SIMAZ STATED
 12 30 15

UNITED STATES POSTAL SERVICE

First-Class Mail
Postage & Fees Paid
USPS
Permit No. G-10

- Sender: Please print your name, address, and ZIP+4® in this box®

UNITED STATES
DEPARTMENT OF THE INTERIOR
Bureau of Land Management
Arizona State Office
One N. Central Avenue, Suite 800
Phoenix, AZ 85004-4427



United States Department of the Interior

BUREAU OF LAND MANAGEMENT

Arizona State Office

One North Central Avenue, Suite 800

Phoenix, Arizona 85004-4427

www.blm.gov/az/

DEC 15 2015



In Reply Refer To:

3800 (9200) PB

AMC71486, AMC335128

CERTIFIED MAIL - RETURN RECEIPT REQUESTED No. 7015 1520 0001 7910 7705

DECISION

SAMUEL W JESSOP : This decision affects those claims shown
PO BOX 984 : in the block below.
BONNERS FERRY, ID 83805-0984 :

AMC71486, AMC71488, AMC335128
GANADO #1, #3, GANADO GROUP CLAIM 1

MINING CLAIMS DECLARED FORFEIT

The mining claims listed above have been declared forfeit as of September 1, 2015, for failure to timely file the required maintenance fee payment or small miner's maintenance fee waiver (waiver).

Claimants are required to pay an annual non-refundable maintenance fee of \$155 per 20 acres or portion thereof, or submit a waiver, on or before September 1 of each year. These requirements were established by 30 U.S.C. 28f-1, as amended, and 43 CFR 3834 and 3835.

Our records do not show receipt of a maintenance fee payment or small miner waiver filed on or before the due date. Therefore, the claims listed above are forfeit.

Reclamation Requirements

This decision does not relieve you of the liability for reclamation of all areas disturbed by your activities on lands covered by the subject mining claim(s) and/or site(s). After you complete the reclamation, you must notify the authorized officer of the appropriate surface managing agency so that the authorized officer may conduct a final site inspection and determine whether you may be released from liability. If you fail to reclaim the land to the satisfaction of the authorized officer, the surface management agency may cite you for noncompliance under its surface management regulations. For land administered by the Bureau of Land Management (BLM), if you fail to

reclaim the land to the satisfaction of the authorized officer as required in 43 CFR Subpart 3809, BLM will issue an order of noncompliance under 43 CFR 3809.601(a). If you fail to comply with the non-compliance order, BLM may take further action under 43 CFR 3809.604. Failure to conduct reclamation is a prohibited act that may subject you to criminal penalties. See 43 CFR 3809.605(h) and 43 CFR 3809.700.

Appeal Procedures

This decision may be appealed to the Interior Board of Land Appeals, Office of the Secretary, in accordance with the regulations contained in 43 CFR, Part 4, and the enclosed Form 1842-1. If an appeal is taken, your notice of appeal must be filed in this office (at the above address) within 30 days from receipt of this decision. The appellant has the burden of showing that the decision appealed from is in error.

If you wish to file a petition pursuant to regulation 43 CFR 4.21 (58 FR 4939, January 19, 1993) for a stay of the effectiveness of this decision during the time that your appeal is being reviewed by the Board, the petition for a stay must accompany your notice of appeal. A petition for a stay is required to show sufficient justification based on the standards listed below. Copies of the notice of appeal and petition for a stay **must** also be submitted to each party named in this decision and to the Interior Board of Land Appeals and to the appropriate Office of the Solicitor (see 43 CFR 4.413) at the same time the original documents are filed with this office. If you request a stay, you have the burden of proof to demonstrate that a stay should be granted.

Standards for Obtaining a Stay

Except as otherwise provided by law or other pertinent regulation, a petition for a stay of a decision pending appeal shall show sufficient justification based on the following standards:

- (1) The relative harm to the parties if the stay is granted or denied,
- (2) The likelihood of the appellant's success on the merits,
- (3) The likelihood of immediate and irreparable harm if the stay is not granted, and
- (4) Whether the public interest favors granting the stay.

Please include your AMC serial number(s) on all correspondence. If additional information is required, please call Pauline Brown at 602-417-9360.



Rebecca Heick
Deputy State Director
Lands, Minerals and Energy Division

Enclosure(s)

SENDER: COMPLETE THIS SECTION

- Complete items 1, 2, and 3. Also complete item 4 if Restricted Delivery is desired.
- Print your name and address on the reverse so that we can return the card to you.
- Attach this card to the back of the mailpiece, or on the front if space permits.

1. Article Addressed to: **DEC 15 2015**
SAMUEL W JESSOP
PO BOX 984
BONNERS FERRY, ID 83805-0984
920/PB/AMC71486, AMC335128

COMPLETE THIS SECTION ON DELIVERY

A. Signature Agent
[Signature] Addressee

B. Received by (Printed Name) *Samuel W Jessop* C. Date of Delivery *12/30/15*

D. Is delivery address different from item 1? Yes
If YES, enter delivery address below: No

3. Service Type
 Certified Mail® Priority Mail Express™
 Registered Return Receipt for Merchandise
 Insured Mail Collect on Delivery

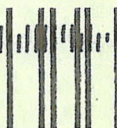
4. Restricted Delivery (Extra Fee) Yes

2. Article Number
7015 1520 0001 7910 7705

PS Form 3811, July 2013

Domestic Return Receipt

UNITED STATES POSTAL SERVICE



First-Class Mail
Postage & Fees Paid
USPS
Permit No. G-10

° Sender: Please print your name, address, and ZIP+4® in this box°

UNITED STATES
DEPARTMENT OF THE INTERIOR
Bureau of Land Management
Arizona State Office
One N. Central Avenue, Suite 800
Phoenix, AZ 85004-4427

SENDER: COMPLETE THIS SECTION

- Complete items 1, 2, and 3. Also complete item 4 if Restricted Delivery is desired.
- Print your name and address on the reverse so that we can return the card to you.
- Attach this card to the back of the mailpiece, or on the front if space permits.

1. Article Addressed to:

PILOT WEST CORPORATION
PO BOX 3636
PARKER, AZ 85344-3636
9310(PB) AMC71486; 335128


Article Number
 (Transfer from service label)

7009 1410 0001 7124 1462

COMPLETE THIS SECTION ON DELIVERY


A. Signature

X



- Agent
 Addressee

B. Received by (Printed Name)




C. Date of Delivery

D. Is delivery address different from item 1? YesIf YES, enter delivery address below: No

2014 DEC 23 P 2:49

DEC 22 2014

PHOENIX, ARIZONA




3. Service Type

- Certified Mail® Priority Mail Express™
 Registered Return Receipt for Merchandise
 Insured Mail Collect on Delivery

4. Restricted Delivery? (Extra Fee)

 Yes

UNITED STATES POSTAL SERVICE




First-Class Mail
Postage & Fees Paid
USPS
Permit No. G-10

- Sender: Please print your name, address, and ZIP+4® in this box•

AZ
931

U.S. DEPARTMENT OF THE INTERIOR
BUREAU OF LAND MANAGEMENT
ARIZONA STATE OFFICE
ONE NORTH CENTRAL AVENUE, SUITE 800
PHOENIX, AZ 85004-4427





United States Department of the Interior

BUREAU OF LAND MANAGEMENT
Arizona State Office
One North Central Avenue, Suite 800
Phoenix, Arizona 85004-4427
www.blm.gov/az/

 COPY



December 15, 2014

In Reply Refer To:
3800 (AZ-9310) PB
AMC71486, AMC335128

CERTIFIED MAIL - RETURN RECEIPT REQUESTED No. 7009 1410 0001 7124 1462

NOTICE

PILOT WEST CORPORATION : This Notice Affects Those Claims
PO BOX 3636 : Shown in the Block Below.
PARKER, AZ 85344-3636 :

AMC71486; AMC71488; AMC335128
GANADO #1; GANADO #3; GANADO GROUP CLAIM 1

393 entered

Additional Fees Required

Your maintenance fee payment for the 2015 assessment year, in the amount of \$140.00 per claim, for the claims listed above, has been received.

In accordance with 30 U.S.C. 28j(c) and 79 FR 36662-36665 (2014), mining claim maintenance fees have increased from \$140.00 per claim, per 20 acres or portion thereof, to \$155.00 per claim, per 20 acres or portion thereof. Insufficient payment of the annual maintenance fee for the 2015 assessment year is a curable defect. Therefore you are required to submit an additional payment in the amount of \$15.00 per claim, per 20 acres or portion thereof, within 30 days of receipt of this notice or your claim(s) will be declared forfeited.

Please include your Arizona Mining Claim (AMC) serial number(s) and claim name(s) when submitting the additional fees. If additional information is required, please contact Pauline Brown at 602-417-9360.

Rebecca Heick

Rebecca Heick
Acting Deputy State Director
Lands and Minerals Division

Enclosures:
Serial Register Pages

*DD-1-21-15
Pd Fees on 12/22/14
R#3195746
CURED all 3-claims.
PB AC499 Entered
1-5-15
PB*

U.S. Postal Service™

CERTIFIED MAIL™ RECEIPT

(Domestic Mail Only; No Insurance Coverage Provided)

For delivery information visit our website at www.usps.com®

OFFICIAL USE

Postage

\$

Certified Fee

Return Receipt Fee
(Endorsement Required)

Restricted Delivery Fee
(Endorsement Required)

Total Postage & Fees

\$

RECEIVED

BLM AZ STATE OFFICE

2014 DEC 16 P 3:05

Postmark
Here

PHOENIX, ARIZONA

Sent To

**PILOT WEST CORPORATION
PO BOX 3636**

Street, Apt. No.,
or PO Box No.

PARKER, AZ 85344-3636

City, State, ZIP+

9310(PB) AMC71486; 335128

7009 1410 0001 7124 1462

Certified Mail Provides:

- A mailing receipt
- A unique identifier for your mailpiece
- A record of delivery kept by the Postal Service for two years

Important Reminders:

- Certified Mail may **ONLY** be combined with First-Class Mail® or Priority Mail®.
- Certified Mail is *not* available for any class of international mail.
- **NO INSURANCE COVERAGE IS PROVIDED** with Certified Mail. For valuables, please consider Insured or Registered Mail.
- For an additional fee, a *Return Receipt* may be requested to provide proof of delivery. To obtain Return Receipt service, please complete and attach a Return Receipt (PS Form 3811) to the article and add applicable postage to cover the fee. Endorse mailpiece "Return Receipt Requested". To receive a fee waiver for a duplicate return receipt, a USPS® postmark on your Certified Mail receipt is required.
- For an additional fee, delivery may be restricted to the addressee or addressee's authorized agent. Advise the clerk or mark the mailpiece with the endorsement "*Restricted Delivery*".
- If a postmark on the Certified Mail receipt is desired, please present the article at the post office for postmarking. If a postmark on the Certified Mail receipt is not needed, detach and affix label with postage and mail.

IMPORTANT: Save this receipt and present it when making an inquiry.

PS Form 3800, August 2006 (Reverse) PSN 7530-02-000-9047

12/15/2014
PBrown
RSL/S
12-15-14
RH 12/16/14

December 15, 2014

In Reply Refer To:
3800 (AZ-9310) PB
AMC71486, AMC335128

CERTIFIED MAIL - RETURN RECEIPT REQUESTED No. 7009 1410 0001 7124 1462

NOTICE

| | | |
|------------------------|---|----------------------------------|
| PILOT WEST CORPORATION | : | This Notice Affects Those Claims |
| PO BOX 3636 | : | Shown in the Block Below. |
| PARKER, AZ 85344-3636 | : | |

AMC71486; AMC71488; AMC335128
GANADO #1; GANADO #3; GANADO GROUP CLAIM 1

Additional Fees Required

Your maintenance fee payment for the 2015 assessment year, in the amount of \$140.00 per claim, for the claims listed above, has been received.

In accordance with 30 U.S.C. 28j(c) and 79 FR 36662-36665 (2014), mining claim maintenance fees have increased from \$140.00 per claim, per 20 acres or portion thereof, to \$155.00 per claim, per 20 acres or portion thereof. Insufficient payment of the annual maintenance fee for the 2015 assessment year is a curable defect. Therefore you are required to submit an additional payment in the amount of \$15.00 per claim, per 20 acres or portion thereof, within 30 days of receipt of this notice or your claim(s) will be declared forfeited.

Please include your Arizona Mining Claim (AMC) serial number(s) and claim name(s) when submitting the additional fees. If additional information is required, please contact Pauline Brown at 602-417-9360.

/s/ Rebecca Heick

Rebecca Heick
Acting Deputy State Director
Lands and Minerals Division

Enclosures:
Serial Register Pages

| SENDER: COMPLETE THIS SECTION | COMPLETE THIS SECTION ON DELIVERY |
|--|---|
| <ul style="list-style-type: none"> ■ Complete Items 1, 2, and 3. Also complete item 4 if Restricted Delivery is desired. ■ Print your name and address on the reverse so that we can return the card to you. ■ Attach this card to the back of the mailpiece, or on the front if space permits. | <p>A. Signature <input checked="" type="checkbox"/> <i>Peggy</i> <input type="checkbox"/> Agent <input type="checkbox"/> Addressee</p> <p>B. Received by (Printed Name) <i>Peggy</i></p> <p>C. Date of Delivery DEC 22 2014</p> |
| <p>1. Article Addressed to:</p> <p>PILOT WEST CORPORATION PO BOX 3636 PARKER, AZ 85344-3636 9310(PB) AMC71486; 335128</p> | <p>D. Is delivery address different from item 1? <input type="checkbox"/> Yes <input checked="" type="checkbox"/> No If YES, enter delivery address below: 2014 DEC 23 P 2:49 PHOENIX, ARIZONA 85344-9998</p> <p>3. Service Type <input checked="" type="checkbox"/> Certified Mail® <input type="checkbox"/> Priority Mail Express™ <input type="checkbox"/> Registered <input checked="" type="checkbox"/> Return Receipt for Merchandise <input type="checkbox"/> Insured Mail <input type="checkbox"/> Collect on Delivery</p> <p>4. Restricted Delivery? (Extra Fee) <input type="checkbox"/> Yes</p> |
| <p>Article Number (Transfer from service label)</p> | <p>7009 1410 0001 7124 1462</p> |
| <p>PS Form 3811, July 2013</p> | <p>Domestic Return Receipt <i>DD-1/21/15</i></p> |

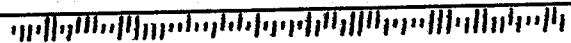
UNITED STATES POSTAL SERVICE



First-Class Mail
 Postage & Fees Paid
 USPS
 Permit No. G-10

• Sender: Please print your name, address, and ZIP+4® in this box•

U.S. DEPARTMENT OF THE INTERIOR
BUREAU OF LAND MANAGEMENT
ARIZONA STATE OFFICE
ONE NORTH CENTRAL AVENUE, SUITE 800
PHOENIX, AZ 85004-4427



U.S. Postal Service TM
CERTIFIED MAIL TM RECEIPT
(Domestic Mail Only; No Insurance Coverage Provided)

For delivery information visit our website at www.usps.com

OFFICIAL USE

| | | |
|---|----|----------------------------------|
| Postage | \$ | RECEIVED BLM / Z STATE OFFICE |
| Certified Fee | | |
| Return Receipt Fee (Endorsement Required) | | 2014 DEC 16 P Postmark HRS |
| Restricted Delivery Fee (Endorsement Required) | | PHOENIX, ARIZONA |
| Total Postage & Fees | \$ | |

Sent To **PILOT WEST CORPORATION**
P.O. BOX 3636
Street, Apt. No.,
or PO Box No. **PARKER, AZ 85344-3636**
City, State, ZIP+4 **85310(PB) AMC71486; 335128**

PS Form 3800, August 2006

See Reverse for Instructions

7009 1430 0001 7124 1462

OFFICIAL COPIES: / /Case Files / /SD READ / /SECTION / /AUTHOR

71486
335128

December 15, 2014

In Reply Refer To:
3800 (AZ-9310) PB
AMC71486, AMC335128

CERTIFIED MAIL - RETURN RECEIPT REQUESTED No. 7009 1410 0001 7124 1462

NOTICE

PILOT WEST CORPORATION : This Notice Affects Those Claims
PO BOX 3636 : Shown in the Block Below.
PARKER, AZ 85344-3636 :

AMC71486; AMC71488; AMC335128
GANADO #1; GANADO #3; GANADO GROUP CLAIM 1

Additional Fees Required

Your maintenance fee payment for the 2015 assessment year, in the amount of \$140.00 per claim, for the claims listed above, has been received.

In accordance with 30 U.S.C. 28j(c) and 79 FR 36662-36665 (2014), mining claim maintenance fees have increased from \$140.00 per claim, per 20 acres or portion thereof, to \$155.00 per claim, per 20 acres or portion thereof. Insufficient payment of the annual maintenance fee for the 2015 assessment year is a curable defect. Therefore you are required to submit an additional payment in the amount of \$15.00 per claim, per 20 acres or portion thereof, within 30 days of receipt of this notice or your claim(s) will be declared forfeited.

Please include your Arizona Mining Claim (AMC) serial number(s) and claim name(s) when submitting the additional fees. If additional information is required, please contact Pauline Brown at 602-417-9360.

AC-499-CURABLE MF FOR 2015
ENTERED DEC 05 2015
PB

/s/ Rebecca Heick

Rebecca Heick
Acting Deputy State Director
Lands and Minerals Division

PHOENIX, ARIZONA
2014 DEC 22 P 1:59
RECEIVED

Enclosures:
Serial Register Pages

RECEIPT # 3195746

**DEPARTMENT OF THE INTERIOR
BUREAU OF LAND MANAGEMENT
MINING CLAIMS**

(LIVE) Serial Register Page

Page 1 of 2

Run Date/Time: 12/15/2014 09:16 AM

01 10-21-1878;000STAT0090;49USC1744
Case Type 384201: PLACER CLAIM
Claim Name: GANADO GROUP CLAIM 1
Commodity :
Case Disposition: ACTIVE

Total Acres
60.000

Serial Number
AMC335128
Lead File Number
AMC335128

Required Maintenance Fee: \$466.00
- 420.00
46.00 Due

| Name & Address | | | | District/Field Office | | County | Int Rel |
|-----------------|---------------|------------------------|----------|-----------------------|--|--------|----------|
| JONES BARBARA | PO BOX 924 | PARKER, AZ 85344-0924 | CLAIMANT | LAKE HAVASU FO | | LA PAZ | CLAIMANT |
| JESSOP SAMUEL W | PO BOX 840808 | HILDALE, UT 84784-0808 | CLAIMANT | | | | CLAIMANT |
| JONES ROBERT R | PO BOX 3337 | PARKER, AZ 85344-3337 | CLAIMANT | | | | |
| Mer Typ | Rng | Sec | Quadrant | District/Field Office | | County | |
| 14 | 0100N | 0190W | 034 SE | LAKE HAVASU FO | | LA PAZ | |

| Act Date | Code | Action | Action Remarks | Receipt Number |
|------------|------|-------------------------|----------------|----------------|
| 07/20/1985 | 403 | LOCATION DATE | | |
| 08/14/1985 | 395 | RECORDATION NOTICE RECD | | |
| 08/14/2014 | 682 | MAINTENANCE FEE/\$140 | 2015; \$420 | 3102217 |

**DEPARTMENT OF THE INTERIOR
BUREAU OF LAND MANAGEMENT
MINING CLAIMS**

(LIVE) Serial Register Page

Page 1 of 2

Run Date/Time: 12/15/2014 09:16 AM

01 05-10-1872;017STAT0091;30USC28,28,34
Case Type 384101: LOSE CLAIM
Claim Name: GANADO #3
Commodity :
Case Disposition: ACTIVE

Total Acres
20.660

Serial Number
AMC71488
Lead File Number
AMC71488

Required Maintenance Fee: \$155.00
- 140.00
15.00 Due

| Name & Address | | | | District/Field Office | | County | Int Rel |
|-----------------|---------------|------------------------|----------|-----------------------|--|--------|----------|
| JONES HARRY | PO BOX 924 | PARKER, AZ 85344-0924 | CLAIMANT | LAKE HAVASU FO | | LA PAZ | CLAIMANT |
| JESSOP SAMUEL W | PO BOX 840808 | HILDALE, UT 84784-0808 | CLAIMANT | | | | CLAIMANT |
| Mer Typ | Rng | Sec | Quadrant | District/Field Office | | County | |
| 14 | 0100N | 0190W | 034 SE | LAKE HAVASU FO | | LA PAZ | |

| Act Date | Code | Action | Action Remarks | Receipt Number |
|------------|------|-------------------------|----------------|----------------|
| 10/30/1975 | 403 | LOCATION DATE | | |
| 10/11/1979 | 395 | RECORDATION NOTICE RECD | | |
| 08/14/2014 | 682 | MAINTENANCE FEE/\$140 | 2015; \$140 | 3102217 |

**DEPARTMENT OF THE INTERIOR
BUREAU OF LAND MANAGEMENT
MINING CLAIMS**

(LIVE) Serial Register Page

Page 1 of 2

Run Date/Time: 12/15/2014 09:16 AM

01 05-10-1872;017STAT0091;30USC28,28,34
Case Type 384101: LOSE CLAIM
Claim Name: GANADO #1
Commodity :
Case Disposition: ACTIVE

Total Acres
20.660

Serial Number
AMC71488
Lead File Number
AMC71488

Required Maintenance Fee: \$185.00
- 140.00
45.00 Due

| Name & Address | | | | District/Field Office | | County | Int Rel |
|-----------------|---------------|------------------------|----------|-----------------------|--|--------|----------|
| JONES HARRY | PO BOX 924 | PARKER, AZ 85344-0924 | CLAIMANT | LAKE HAVASU FO | | LA PAZ | CLAIMANT |
| JESSOP SAMUEL W | PO BOX 840808 | HILDALE, UT 84784-0808 | CLAIMANT | | | | CLAIMANT |
| Mer Typ | Rng | Sec | Quadrant | District/Field Office | | County | |
| 14 | 0090N | 0190W | 001 SW | LAKE HAVASU FO | | LA PAZ | |

| Act Date | Code | Action | Action Remarks | Receipt Number |
|------------|------|-------------------------|----------------|----------------|
| 08/10/1973 | 403 | LOCATION DATE | | |
| 10/11/1979 | 395 | RECORDATION NOTICE RECD | | |
| 08/14/2014 | 682 | MAINTENANCE FEE/\$140 | 2015; \$140 | 3102217 |
| 08/08/2013 | 682 | MAINTENANCE FEE/\$140 | 2014; \$140 | 2851162 |
| 08/09/2012 | 682 | MAINTENANCE FEE/\$140 | 2013; \$140 | 2627213 |
| 08/05/2011 | 682 | MAINTENANCE FEE/\$140 | 2012 | 2397532 |
| 07/20/2010 | 682 | MAINTENANCE FEE/\$140 | 2011 | 2174516 |
| 08/10/2009 | 682 | MAINTENANCE FEE/\$140 | 2010 | 1974130 |
| 08/08/2008 | 682 | MAINTENANCE FEE/\$125 | 2009 | 1757078 |
| | | | | 1446557 |

PHOENIX, ARIZONA

2014 DEC 22 PM 1:59

RECEIVED

PILOT WEST CORPORATION
95 Pinkerton Rd #373
Bonners Ferry, ID 83805

RECEIVED
AZ STATE OFFICE

1 DEC 22 P 1:37

PHOENIX, ARIZONA

LANDS/RECREATION & PLANNING
ONE N. CENTRAL AVE.
PHOENIX, AZ 85004-2203

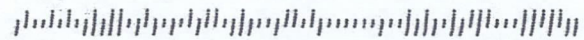
SPOKANE WA 990

17 DEC 2014 PM 2 T



2014
Western Tanager


8500484414



PILOT WEST CORPORATION
95 Pinkerton Rd #373
Bonners Ferry, ID 83805

SPOKANE WASH

27 DEC 2004 PM 2 T



RECEIVED
AZ STATE OFFICE

1 DEC 22 P 1:37

PHOENIX, ARIZONA

LANDS/RECREATION & PLANNING
ONE N. CENTRAL AVE.
PHOENIX, AZ 85004-2203

8500484414





United States Department of the Interior



BUREAU OF LAND MANAGEMENT

Arizona State Office

One North Central Avenue, Suite 800

Phoenix, Arizona 85004-4427

www.blm.gov/az/

MAY 29 2014

In Reply Refer To:

3800 (9310) AT

AMC71486

CERTIFIED MAIL – RETURN RECEIPT REQUESTED No. 7013 2250 0000 8720 6555

James E. Jones
3484 N. Duffy Rd., Box 4
Kingman, AZ 86401

Dear Mr. Jones:

On May 29, 2012, you received a letter from this office informing you that Bureau of Land Management (BLM) mining claim records indicated that the claimant of record for mining claims AMC71489 (Red Hill #1), AMC71490 (Red Hill #2), AMC71496 (Red Hill #3), and AMC71497 (Red Hill #4) is Harry Jones. You were informed that for you to be listed as the current owner of these mining claims, regulations require certain specific requirements be met.

Other claims affected include:

| | |
|----------------|-----------|
| Ganado Ex #9 | AMC322368 |
| Ganado Ex #2-A | AMC327222 |
| Ganado Ex #3-A | AMC327223 |
| Ganado Ex #4-A | AMC327224 |
| Mammon Ex #1 | AMC301465 |
| Mammon EX #6 | AMC301470 |
| Mammon EX #7 | AMC301471 |
| Mammon EX #9 | AMC301473 |

To reiterate:

If in the future you wish to be notified of actions BLM may take on these claims, you must file a copy of the legal instrument or document that you used to transfer the interest in the claims under state law. See 43 CFR 3833.92.

The regulations at §3833.32(b) require you to file in the Arizona BLM State Office a notice of the transfer of a mining claim that includes: 1) the name and serial number BLM assigned to the claim when the notice or certificate of location was originally recorded; 2) your name and current mailing address; and 3) a copy of the legal instrument or document that you used to transfer the interest in the claim under state law.

If the claims were not transferred prior to the death of any previous mining claim owner, in order to transfer ownership, the following documents are needed: 1) copy of the death certificate; 2) a copy of a legal document, such as a will, showing who has authority to sign on behalf of the deceased, i.e., the executor of the will or the appointed personal representative; 3) a transfer document showing the mining claim serial numbers and who they were transferred to, with the notarized signature of the authorized person signing on behalf of the deceased; 4) processing fee of \$10 per claim, per grantee.

To date, the only pertinent information we have received from you is the death certificate for Robert Harry Jones, who is currently the claimant of record on BLM records.

You did not provide a copy of a legal document showing who has authority to sign on behalf of Robert Harry Jones. The partnership documentation does not meet the legal requirements.

You did not provide a notice of transfer of the mining claims as required, showing the mining claim serial numbers and who they were transferred to, with the notarized signature of the authorized person signing on behalf of Robert Harry Jones.

In accordance with 43 CFR 3833.32, any mining claim transfer must be filed in the BLM State Office within the state where the claims are located. BLM cannot make any changes in its records until the above listed process is completed.

Pursuant to §3833.32(d), BLM is only obligated to notify the claimant of record of any action it takes regarding a mining claim or site. It is to your benefit to resolve this issue.

If additional information is required, please contact Amy Thrower at 602-417-9334.

Sincerely,



Rebecca Heick
Group Administrator
Lands and Minerals

SENDER: COMPLETE THIS SECTION

- Complete items 1, 2, and 3. Also complete item 4 if Restricted Delivery is desired.
- Print your name and address on the reverse so that we can return the card to you.
- Attach this card to the back of the mailpiece, or on the front if space permits.

1. Article Addressed to:

James E. Jones
 3484 N. Duffy Rd. Box 4
 Exit 91 Fort Rock Rd.
 Kingman, Arizona 86401
 9310 AT AMC71486

2. Article Number

(Transfer from service label)

7011 2970 0001 8020 6444

COMPLETE THIS SECTION ON DELIVERY

A. Signature

X

James E. Jones

 Agent Addressee

B. Received by (Printed Name)

JAMES E JONES

C. Date of Delivery

5-29-12

D. Is delivery address different from item 1?

 Yes

If YES, enter delivery address below:

 No

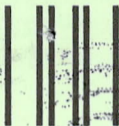
3. Service Type

 Certified Mail Express Mail Registered Return Receipt for Merchandise Insured Mail C.O.D.

4. Restricted Delivery? (Extra Fee)

 Yes

UNITED STATES POSTAL SERVICE



First-Class Mail
Postage & Fees Paid
USPS
Permit No. G-10

• Sender: Please print your name, address, and ZIP+4 in this box •

AZ
931

U.S. DEPARTMENT OF THE INTERIOR
BUREAU OF LAND MANAGEMENT
ARIZONA STATE OFFICE
ONE NORTH CENTRAL AVE. SUITE 800
PHOENIX, ARIZONA 85004-4427

ARIZONA
MAY 30 PM 1:27

RECEIVED
STATE OFFICE

POSTNET barcode

*ATM
5/14/12
R. Heck
5/16/12*

MAY 16 2012

In Reply Refer To:
3800 (9310) AT
AMC71486

CERTIFIED MAIL – RETURN RECEIPT REQUESTED 7011 2970 0001 8020 6444

James E. Jones
3484 N. Duffy Rd. Box 4
Exit 91 Fort Rock Rd.
Kingman, Arizona 86401

Dear Mr. Jones,

In reviewing the case file for mining claims AMC71489 (Red Hill #1), AMC71490 (Red Hill #2), AMC71496 (Red Hill #3), and AMC71497 (Red Hill #4), we find your name showing up on various documents relating to these claims, as if you are the owner of said claims. According to the Bureau of Land Management (BLM) records, the owner of record for these mining claims is Harry Jones.

If you are in fact the current owner of these mining claims and wish to be notified of actions the BLM may take on these claims, you must file a copy of the legal instrument or document that you used to transfer the interest in the claims under state law. See 43 CFR 3833.92.

In accordance with 43 CFR 3833.32, any mining claim transfer must be filed in the BLM State Office. Pursuant to §3833.32(d), the BLM will notify the claimant of record with the BLM of any action it takes regarding a mining claim or site. If the BLM is required by law to give a claimant notice of any new legal requirements, the BLM has properly given notice by sending the notice to the claimant of record with the BLM.

The regulations in §3833.32(b) require you to file, in the Arizona BLM State Office, a notice of the transfer of a mining claim that includes: 1) the name and serial number the BLM assigned to the claim when the notice or certificate of location was originally recorded; 2) your name and current mailing address; and 3) a copy of the legal instrument or document that you used to transfer the interest in the claim under state law.

If the claims were not transferred prior to the death of any previous mining claim owner, in order to transfer ownership, the following documents are needed: 1) copy of the death certificate; 2) a copy of a legal document, such as a will, showing who has authority to sign on behalf of the

deceased, i.e., the executor of the will or the appointed personal representative 3) a transfer document showing the mining claim serial numbers and who they were transferred to, with the notarized signature of the authorized person signing on behalf of the deceased.

If additional information is required, please contact Amy Thrower at 602-417-9334.

/s/ Rebecca Heick

Rebecca Heick
Group Administrator
Lands and Minerals

AThrower:lm:051512

AT-Mower
3/29/12
R Newk
4/2/12

APR 02 2012

In Reply Refer To:
3800 (9310) AT
AMC71486

CERTIFIED MAIL – RETURN RECEIPT REQUESTED 7011 2970 0001 8020 9988

NOTICE

Harry Jones
P.O. Box J
Parker AZ 85344

AMC71497 Red Hill #3
AMC71498 Red Hill #4

Affidavit of Labor Performed and Improvements Made for the year 1978-1979 Required

This letter is sent to you as owner of record, at your address of record, for the Red Hill #3 (AMC71496) and the Red Hill #4 (AMC71497) placer mining claims (subject claims). In addition, a copy of this letter will be sent to the address as listed on the last Maintenance Fee Payment form, listing the subject claims, as submitted to this office.

The Bureau of Land Management (BLM) recently conducted a review of mining claim records for the subject claims in conjunction with a common variety determination being conducted on said claims.

The BLM records indicate that Red Hill #3 was located by Barbara Jones on January 25, 1973, and recorded in the county court house on March 5, 1973, (Docket 744, Page 963) and the Red Hill #4 was located by Harry Jones on February 5, 1973, and recorded in the county court house on March 5, 1973 (Docket 744, Page 960). Our records also show that the subject claims were recorded with the BLM by Robert Jones on October 11, 1979, and were assigned mining claim numbers AMC71496 and AMC71497 respectively. Our records do not show that any Affidavit of Labor Performed and Improvements Made for the year 1978-1979, were filed with the BLM for the subject claims.

The regulations at 43 CFR 3833.2-1 [44 FR 9723, Feb. 14,-1979, as amended at 44 FR 20430, Apr. 5, 1979] state the following as pertaining to the filing of mining claims with the BLM in 1979:

§ 3833.2-1 When filing required.

- (a) The owner of an unpatented mining claim located on Federal lands on or before October 21, 1976, shall file in the proper BLM office on or before October 22, 1979, or on or before December 30 of each calendar year following the calendar year of such recording, whichever date is sooner, evidence of annual assessment work performed during the preceding assessment year or a notice of intention to hold the mining claim.

The regulations at 43 CFR 3833.4 [42 FR 5200, Jan. 27, 1977, as amended at 44 FR 9723, Feb. 14, 1979] state the following as pertaining to failure to file evidence of annual assessment work with the BLM:

§ 3833.4 Failure to file.

- (a) The failure to file an instrument required by §§ 3833.1-2 (a), (b), and 3833.2-1 of this title within the time periods prescribed therein, shall be deemed conclusively to constitute an abandonment of the mining claim, mill or tunnel site and it shall be void.

If you have any documentation that would show that the Affidavit of Labor Performed and Improvements Made for the above claims for the year 1978-1979 was in fact filed with the BLM, we request that you provide this documentation to this office within 30 days of receipt of this letter. If the requested documentation is not received within the 30 day time frame, the subject claims will be declared null and void.

If additional information is required, please contact Amy Thrower at 602-417-9334.

/s/ Rebecca Heick

Rebecca Heick
Group Administrator
Lands and Minerals

cc: Harry Jones
P.O. Box 3337
Parker Arizona 85334

AThrower:lm:032712

**UNITED STATES
DEPARTMENT OF THE INTERIOR**

Bureau of Land Management
Arizona State Office
1 North Central Avenue, Suite 800
Phoenix, Arizona 85004

Official Business
Penalty for Private Use, \$300

RECEIVED
BLM AZ STATE OFFICE
2012 APR -9 PM 2:03
PHOENIX, ARIZONA

CERTIFIED MAIL™

An Envelope



7011 2970 0001 8020 9988



UNITED STATES POSTAGE
U.S. OFFICIAL MAIL
PENALTY FOR PRIVATE USE \$300
PITNEY BOWES
02 1M
0004208279 APR 02 2012
MAILED FROM ZIP CODE 85004
\$ 05.75⁰

Harry Jones
P.O. Box J
Parker AZ 85344
9310 AT AMC71486

NIXIE 850 DC 1 00 04/06/12
RETURN TO SENDER
NO SUCH NUMBER
UNABLE TO FORWARD
BC: 85004442700 *1879-10267-06-28

85004@4427

SENDER: COMPLETE THIS SECTION

1. Article Addressed to:
Harry Jones
P.O. Box J
Parker AZ 85344
9310 AT AMC71486

2. Article Number
7011 2970 0001 8020 9988
(Transfer from service label)

3. Service Type
 Certified Mail
 Express Mail
 Registered
 Return Receipt for Merchandise
 Insured Mail
 C.O.D.

4. Restricted Delivery? (Extra Fee)
 Yes
 No

D. Is delivery address different from item 1? Yes No
 If YES, enter delivery address below:

B. Received by (Printed Name)
 C. Date of Delivery

A. Signature Agent Addressee

COMPLETE THIS SECTION ON DELIVERY

PS Form 3811, February 2004
102595-02-M-1540
Domestic Return Receipt

PARKER, ARIZONA
APR - 4 2012
USPS 85344-9998

PLACE STICKER AT TOP OF ENVELOPE TO THE RIGHT



United States Department of the Interior



BUREAU OF LAND MANAGEMENT
Arizona State Office
One North Central Avenue, Suite 800
Phoenix, Arizona 85004-4427
www.blm.gov/az/

April 2, 2012

In Reply Refer To:
3800 (9310) AT
AMC71486

CERTIFIED MAIL – RETURN RECEIPT REQUESTED 7011 2970 0001 8020 9988

NOTICE

Harry Jones
P.O. Box J
Parker AZ 85344

AMC71497 Red Hill #3
AMC71498 Red Hill #4

Affidavit of Labor Performed and Improvements Made for the year 1978-1979 Required

This letter is sent to you as owner of record, at your address of record, for the Red Hill #3 (AMC71496) and the Red Hill #4 (AMC71497) placer mining claims (subject claims). In addition, a copy of this letter will be sent to the address as listed on the last Maintenance Fee Payment form, listing the subject claims, as submitted to this office.

The Bureau of Land Management (BLM) recently conducted a review of mining claim records for the subject claims in conjunction with a common variety determination being conducted on said claims.

The BLM records indicate that Red Hill #3 was located by Barbara Jones on January 25, 1973, and recorded in the county court house on March 5, 1973, (Docket 744, Page 963) and the Red Hill #4 was located by Harry Jones on February 5, 1973, and recorded in the county court house on March 5, 1973 (Docket 744, Page 960). Our records also show that the subject claims were recorded with the BLM by Robert Jones on October 11, 1979, and were assigned mining claim numbers AMC71496 and AMC71497 respectively. Our records do not show that any Affidavit of Labor Performed and Improvements Made for the year 1978-1979, were filed with the BLM for the subject claims.

The regulations at 43 CFR 3833.2-1 [44 FR 9723, Feb. 14, 1979, as amended at 44 FR 20430, Apr. 5, 1979] state the following as pertaining to the filing of mining claims with the BLM in 1979:

§ 3833.2-1 When filing required.

- (a) The owner of an unpatented mining claim located on Federal lands on or before October 21, 1976, shall file in the proper BLM office on or before October 22, 1979, or on or before December 30 of each calendar year following the calendar year of such recording, whichever date is sooner, evidence of annual assessment work performed during the preceding assessment year or a notice of intention to hold the mining claim.

The regulations at 43 CFR 3833.4 [42 FR 5200, Jan. 27, 1977, as amended at 44 FR 9723, Feb. 14, 1979] state the following as pertaining to failure to file evidence of annual assessment work with the BLM:

§ 3833.4 Failure to file.

- (a) The failure to file an instrument required by §§ 3833.1-2 (a), (b), and 3833.2-1 of this title within the time periods prescribed therein, shall be deemed conclusively to constitute an abandonment of the mining claim, mill or tunnel site and it shall be void.

If you have any documentation that would show that the Affidavit of Labor Performed and Improvements Made for the above claims for the year 1978-1979 was in fact filed with the BLM, we request that you provide this documentation to this office within 30 days of receipt of this letter. If the requested documentation is not received within the 30 day time frame, the subject claims will be declared null and void.

If additional information is required, please contact Amy Thrower at 602-417-9334.

Rebecca Heick

Rebecca Heick
Group Administrator
Lands and Minerals

cc: Harry Jones
P.O. Box 3337
Parker Arizona 85334

ATC
3/29/12
R Nevek
4/2/12

APR 02 2012

In Reply Refer To:
3800 (9310) AT
AMC71486

CERTIFIED MAIL – RETURN RECEIPT REQUESTED 7011 2970 0001 8020 9988

NOTICE

Harry Jones
P.O. Box J
Parker AZ 85344

AMC71497 Red Hill #3
AMC71498 Red Hill #4

Affidavit of Labor Performed and Improvements Made for the year 1978-1979 Required

This letter is sent to you as owner of record, at your address of record, for the Red Hill #3 (AMC71496) and the Red Hill #4 (AMC71497) placer mining claims (subject claims). In addition, a copy of this letter will be sent to the address as listed on the last Maintenance Fee Payment form, listing the subject claims, as submitted to this office.

The Bureau of Land Management (BLM) recently conducted a review of mining claim records for the subject claims in conjunction with a common variety determination being conducted on said claims.

The BLM records indicate that Red Hill #3 was located by Barbara Jones on January 25, 1973, and recorded in the county court house on March 5, 1973, (Docket 744, Page 963) and the Red Hill #4 was located by Harry Jones on February 5, 1973, and recorded in the county court house on March 5, 1973 (Docket 744, Page 960). Our records also show that the subject claims were recorded with the BLM by Robert Jones on October 11, 1979, and were assigned mining claim numbers AMC71496 and AMC71497 respectively. Our records do not show that any Affidavit of Labor Performed and Improvements Made for the year 1978-1979, were filed with the BLM for the subject claims.

The regulations at 43 CFR 3833.2-1 [44 FR 9723, Feb. 14, 1979, as amended at 44 FR 20430, Apr. 5, 1979] state the following as pertaining to the filing of mining claims with the BLM in 1979:

§ 3833.2-1 When filing required.

- (a) The owner of an unpatented mining claim located on Federal lands on or before October 21, 1976, shall file in the proper BLM office on or before October 22, 1979, or on or before December 30 of each calendar year following the calendar year of such recording, whichever date is sooner, evidence of annual assessment work performed during the preceding assessment year or a notice of intention to hold the mining claim.

The regulations at 43 CFR 3833.4 [42 FR 5200, Jan. 27, 1977, as amended at 44 FR 9723, Feb. 14, 1979] state the following as pertaining to failure to file evidence of annual assessment work with the BLM:

§ 3833.4 Failure to file.

- (a) The failure to file an instrument required by §§ 3833.1-2 (a), (b), and 3833.2-1 of this title within the time periods prescribed therein, shall be deemed conclusively to constitute an abandonment of the mining claim, mill or tunnel site and it shall be void.

If you have any documentation that would show that the Affidavit of Labor Performed and Improvements Made for the above claims for the year 1978-1979 was in fact filed with the BLM, we request that you provide this documentation to this office within 30 days of receipt of this letter. If the requested documentation is not received within the 30 day time frame, the subject claims will be declared null and void.

If additional information is required, please contact Amy Thrower at 602-417-9334.

/s/ Rebecca Heick

Rebecca Heick
Group Administrator
Lands and Minerals

cc: Harry Jones
P.O. Box 3337
Parker Arizona 85334

AThrower:lm:032712

**UNITED STATES
DEPARTMENT OF THE INTERIOR**

Bureau of Land Management
Arizona State Office
1 North Central Avenue, Suite 800
Phoenix, Arizona 85004

Official Business
Penalty for Private Use, \$300

RECEIVED
BLM AZ STATE OFFICE
2012 APR 23 PM 2:28
PHOENIX, ARIZONA

CERTIFIED MAIL™

An Equal Opportunity Service



7011 2970 0001 8020 9957



UNITED STATES POSTAGE
U.S. OFFICIAL MAIL
PENALTY FOR PRIVATE USE \$300
PITNEY BOWES
02 1M
0004208279 MAR 29 2012
MAILED FROM ZIP CODE 85004

\$ 05.75⁰⁰

James E. Jones
P.O. Box 3337
Parker AZ 85344
9310 AT AMC71486

3-30

4/4
4/16

NIXIE 850 DE 1 00 04/21/12
RETURN TO SENDER
NOT DELIVERABLE AS ADDRESSED
UNABLE TO FORWARD
BC: 85004442700 *0614-03422-29-38

85004442700



| | |
|--|--|
| <p>COMPLETE THIS SECTION ON DELIVERY</p> | |
| <p>A. Signature <input checked="" type="checkbox"/> Addressee <input type="checkbox"/> Agent</p> | |
| <p>B. Received by (Printed Name) C. Date of Delivery</p> | |
| <p>D. Is delivery address different from item 1? Yes <input type="checkbox"/> No <input type="checkbox"/> If YES, enter delivery address below:</p> | |
| <p>3. Service Type <input type="checkbox"/> Certified Mail <input type="checkbox"/> Registered <input type="checkbox"/> Return Receipt for Merchandise <input type="checkbox"/> Insured Mail <input type="checkbox"/> C.O.D.</p> | |
| <p>4. Restricted Delivery? (Extra Fee) Yes <input type="checkbox"/> No <input type="checkbox"/></p> | |
| <p>2. Article Number (Transfer from service label) 7011 2970 0001 8020 9957</p> | |
| <p>PS Form 3811, February 2004 Domestic Return Receipt 102595-02-M-1540</p> | |

James E. Jones
P.O. Box 3337
Parker AZ 85344
9310 AT AMC71486

RECEIVED
PARKER, ARIZONA
MAR 30 2012
85344-9998

SENDER: COMPLETE THIS SECTION

Complete items 1, 2, and 3. Also complete item 4 if Restricted Delivery is desired.
 Print your name and address on the reverse so that we can return the card to you.
 Attach this card to the back of the mailpiece, or on the front if space permits.



United States Department of the Interior



BUREAU OF LAND MANAGEMENT
Arizona State Office
One North Central Avenue, Suite 800
Phoenix, Arizona 85004-4427
www.blm.gov/az/

March 28, 2012

In Reply Refer To:
3800 (9310) AT
AMC71486

CERTIFIED MAIL – RETURN RECEIPT REQUESTED 7011 2970 0001 8020 9957

James E. Jones
P.O. Box 3337
Parker AZ 85344

Dear Mr. Jones,

In reviewing the case file for mining claims AMC71489 (Red Hill #1), AMC71490 (Red Hill #2), AMC71496 (Red Hill #3), and AMC71497 (Red Hill #4), we find your name showing up on various documents relating to these claims as if you are the owner of said claims. According to the Bureau of Land Management (BLM) records, the owner of record for these mining claims is Harry Jones.

If you are in fact the current owner of these mining claims and wish to be notified of actions the BLM may take on these claims, you must file a copy of the legal instrument or document that you used to transfer the interest in the claims under state law. See 43 CFR 3833.92.

In accordance with 43 CFR 3833.32 any mining claim transfer must be filed in the BLM State Office. Pursuant to §3833.32(d), the BLM will notify the claimant of record with BLM of any action it takes regarding a mining claim or site. If the BLM is required by law to give a claimant notice of any new legal requirements, the BLM has properly given notice by sending the notice to the claimant of record with the BLM.

The regulations in §3833.32(b) require you to file, in the Arizona BLM State Office, a notice of the transfer of a mining claim that includes: 1) the name and serial number the BLM assigned to the claim when the notice or certificate of location was originally recorded; 2) your name and current mailing address; and 3) a copy of the legal instrument or document that you used to transfer the interest in the claim under state law.

If the claims were not transferred prior to the death of any previous mining claim owner, in order to transfer ownership, the following documents are needed: 1) copy of the death certificate; 2) a copy of a legal document, such as a will, showing who has authority to sign on behalf of the deceased, i.e., the executor of the will or the appointed personal representative 3) a transfer

document showing the mining claim serial numbers and who they were transferred to, with the notarized signature of the authorized person signing on behalf of the deceased.

If additional information is required, please contact Amy Thrower at 602-417-9334.



Rebecca Heick
Group Administrator
Lands and Minerals



MAR 28 2012

*1/11 3/26/12
A. T. Mowen
3/26/12
A. Mowen
3/29/12*

In Reply Refer To:
3800 (9310) AT
AMC71486

CERTIFIED MAIL – RETURN RECEIPT REQUESTED 7011 2970 0001 8020 9957

James E. Jones
P.O. Box 3337
Parker AZ 85344

Dear Mr. Jones,

In reviewing the case file for mining claims AMC71489 (Red Hill #1), AMC71490 (Red Hill #2), AMC71496 (Red Hill #3), and AMC71497 (Red Hill #4), we find your name showing up on various documents relating to these claims as if you are the owner of said claims. According to the Bureau of Land Management (BLM) records, the owner of record for these mining claims is Harry Jones.

If you are in fact the current owner of these mining claims and wish to be notified of actions the BLM may take on these claims, you must file a copy of the legal instrument or document that you used to transfer the interest in the claims under state law. See 43 CFR 3833.92.

In accordance with 43 CFR 3833.32 any mining claim transfer must be filed in the BLM State Office. Pursuant to §3833.32(d), the BLM will notify the claimant of record with BLM of any action it takes regarding a mining claim or site. If the BLM is required by law to give a claimant notice of any new legal requirements, the BLM has properly given notice by sending the notice to the claimant of record with the BLM.

The regulations in §3833.32(b) require you to file, in the Arizona BLM State Office, a notice of the transfer of a mining claim that includes: 1) the name and serial number the BLM assigned to the claim when the notice or certificate of location was originally recorded; 2) your name and current mailing address; and 3) a copy of the legal instrument or document that you used to transfer the interest in the claim under state law.

If the claims were not transferred prior to the death of any previous mining claim owner, in order to transfer ownership, the following documents are needed: 1) copy of the death certificate; 2) a copy of a legal document, such as a will, showing who has authority to sign on behalf of the deceased, i.e., the executor of the will or the appointed personal representative 3) a transfer

document showing the mining claim serial numbers and who they were transferred to, with the notarized signature of the authorized person signing on behalf of the deceased.

If additional information is required, please contact Amy Thrower at 602-417-9334.

/s/ Rebecca Heick
Rebecca Heick
Group Administrator
Lands and Minerals

AThrower:lm:032212

SENDER: COMPLETE THIS SECTION

- Complete items 1, 2, and 3. Also complete item 4 if Restricted Delivery is desired.
- Print your name and address on the reverse so that we can return the card to you.
- Attach this card to the back of the mailpiece, or on the front if space permits.

1. Article Addressed to:

James E. Jones
 PO Box 3337
 Parker, Arizona 85344
 AZ933 AB AMC71486, AMC335128

2. Article Number


(Transfer from service label)

7008 2810 0000 6281 3109

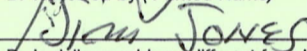
COMPLETE THIS SECTION ON DELIVERY

A. Signature

X


 Agent Addressee

B. Received by (Printed Name)



C. Date of Delivery

8.31.09

D. Is delivery address different from item 1? YesIf YES, enter delivery address below: No


3. Service Type

 Certified Mail Express Mail Registered Return Receipt for Merchandise Insured Mail C.O.D.

4. Restricted Delivery? (Extra Fee)

 Yes

UNITED STATES POSTAL SERVICE



First-Class Mail
Postage & Fees Paid
USPS
Permit No. G-10


• Sender Please print your name, address, and ZIP+4 in this box •

RECEIVED
BLM AZ STATE OFFICE

2009 SEP - 1 P 12:38

PHOENIX, ARIZONA

BUREAU OF LAND MANAGEMENT
ARIZONA STATE OFFICE
ONE NORTH CENTRAL AVENUE
SUITE 800
PHOENIX, AZ 85004-2203



AUG 26 2009

In Reply Refer To:
3800 (9330) AB
AMC71486, AMC335128

CERTIFIED MAIL – RETURN RECEIPT REQUESTED 7008 2810 0000 62813109

NOTICE

✓ James E. Jones
PO Box 3337
Parker, Arizona 85344

:
:
:

This Decision Affects Those Claims
Shown in the Block Below.

Samuel Wayne Jessop
PO Box 1498
Hildale, Utah 84784

AMC71486, 71488, 335128
Ganado No. 1, Ganado No. 3, Ganado Group Claim #1


Transfer(s) Not Processed

A Quit Claim Deed (QCD) to transfer ownership of the mining claim(s) listed above was received by the Bureau of Land Management (BLM) Arizona State Office. The transfer(s) of ownership cannot be processed for the following reason:

No money was received with the transfers. The processing fee for a transfer of interest is \$10 per claim, per grantee. Please send in \$30.

If appropriate, please submit a corrected QCD, required documents, or additional fees, within 30 days of your receipt of this notice. If the required information is not received with the 30-day timeframe, no further action will be taken, and the BLM will retain the non-refundable processing fees submitted.

If additional information is required, please contact Amy Bunda at 602-417-9334. Please include your AMC serial number(s) on all correspondence.



Patrick Madigan
Acting Group Administrator
Renewable and Mineral Resources

ABunda:lm:082609



United States Department of the Interior



BUREAU OF LAND MANAGEMENT
Arizona State Office
One North Central Avenue, Suite 800
Phoenix, Arizona 85004-4427
www.blm.gov/az/

March 30, 2009

In Reply Refer To:
3800 (AZ-933) TS
AMC71486

CERTIFIED MAIL - RETURN RECEIPT REQUESTED No. 7007 2680 0000 8514 4756

DECISION

| | | |
|---------------------------|---|------------------------------------|
| Double J Sand & Rock, LLC | : | This decision affects those claims |
| P.O. Box 337 | : | shown in the block below. |
| Parker, Arizona 85344 | : | |


Refund Authorized

You will be receiving a refund from the Bureau of Land Management Arizona State Office for the following reason:

- New claim fees were overpaid.
- Maintenance Fee was paid on closed claim(s).
- Maintenance Fees were overpaid.
- Affidavit of Labor or Notice of Intent to Hold processing fees were overpaid.
- Transfer or Amendment fees were overpaid.
- Notice of Intent to Locate on Stock Raising Homestead fees were overpaid.

The refund has been authorized and you should receive a check in approximately 4 to 6 weeks.

If additional information is required, please contact Tony Smith at 602-417-9355. Please include your AMC serial numbers on all correspondence.



Alvin L. Burch
Group Administrator
Renewable and Mineral Resources

UNITED STATES
DEPARTMENT OF THE INTERIOR
Bureau of Land Management
Arizona State Office
One N. Central Avenue, Suite 800
Phoenix, AZ 85004-4427

PHOENIX, ARIZONA
2009 APR 20 1009
BILM AZ STATE OFFICE

OFFICIAL BUSINESS
PENALTY FOR PRIVATE USE \$300

CERTIFIED MAIL™



7007 2680 0000 8514 4756



UNITED STATES POSTAGE
U.S. OFFICIAL MAIL
PENALTY FOR PRIVATE USE \$300
FITNEY BOWES
02 1A
0004205804 MAR 31 2009
\$ 05.32⁰
MAILED FROM ZIP CODE 85004

Double J Sand & Rock, LLC
P.O. Box 337 1009
Parker, Arizona 85344
AZ-931 TS AMC71486

1009

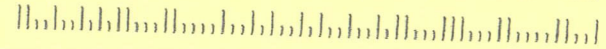
1st NOTICE
2nd NOTICE

4/1
4/4

NIXIE 850 5C 1 39 04/21/09

RETURN TO SENDER
UNCLAIMED
UNABLE TO FORWARD

BC: 85004442700 *0979-07959-01-40



85004442700
85004442700

PS Form 3811, February 2004
Domestic Return Receipt
102595-02-M-1540

2. Article Number
(Transfer from service label)
7007 2680 0000 8514 4756

4. Restricted Delivery? (Extra Fee) Yes No

3. Service Type
 Certified Mail
 Express Mail
 Registered
 Return Receipt for Merchandise
 Insured Mail
 C.O.D.

D. Is delivery address different from item 1? Yes No
If YES, enter delivery address below:

B. Received by (Printed Name) C. Date of Delivery
 Addressee
 Agent

A. Signature

1. Article Addressed to:
Double J Sand & Rock, LLC
P.O. Box 337
Parker, Arizona 85344
AZ-931 TS AMC71486

or on the front if space permits.
■ Attach this card to the back of the mailpiece,
so that we can return the card to you.
■ Print your name and address on the reverse
item 4 if Restricted Delivery is desired.
■ Complete items 1, 2, and 3. Also complete

SENDER: COMPLETE THIS SECTION

COMPLETE THIS SECTION ON DELIVERY

APR 20 2009
PARKER, ARIZONA

OF THE RETURN ADDRESS, FOLD AT DOTTED LINE

1957078

Amc 71486



United States Department of the Interior



BUREAU OF LAND MANAGEMENT
Arizona State Office
One North Central Avenue, Suite 800
Phoenix, Arizona 85004-4427
www.blm.gov/az/

March 30, 2009

In Reply Refer To:
3800 (AZ-933) TS
AMC71486

CERTIFIED MAIL - RETURN RECEIPT REQUESTED No. 7007 2680 0000 8514 4756

DECISION

| | | |
|---------------------------|---|--|
| Double J Sand & Rock, LLC | : | This decision affects those claims shown in the block below. |
| P.O. Box 337 | : | |
| Parker, Arizona 85344 | : | |
| | : | |


Refund Authorized

You will be receiving a refund from the Bureau of Land Management Arizona State Office for the following reason:

- New claim fees were overpaid.
- Maintenance Fee was paid on closed claim(s).
- Maintenance Fees were overpaid.
- Affidavit of Labor or Notice of Intent to Hold processing fees were overpaid.
- Transfer or Amendment fees were overpaid.
- Notice of Intent to Locate on Stock Raising Homestead fees were overpaid.

The refund has been authorized and you should receive a check in approximately 4 to 6 weeks.

If additional information is required, please contact Tony Smith at 602-417-9355. Please include your AMC serial numbers on all correspondence.



Alvin L. Burch
Group Administrator
Renewable and Mineral Resources

AMC 71486
Amc 99658



United States Department of the Interior



BUREAU OF LAND MANAGEMENT

Arizona State Office

One North Central Avenue, Suite 800

Phoenix, Arizona 85004-4427

www.blm.gov/az/

March 12, 2009

In Reply Refer To:
3800 (AZ-933) TS
AMC071486, AMC099658

CERTIFIED MAIL - RETURN RECEIPT REQUESTED No. 7008 2810 0000 6280 7818

DECISION

JONES HARRY
P.O. BOX J
PARKER, AZ 85344

:
:
:
:

This decision affects those claims
shown in the block below:

AMC071499, 099658
BLACK HILL #2, #4

MINING CLAIMS DECLARED FORFEITED

The mining claims listed above have been declared forfeited for failure to file the required maintenance fee payment or small miner's maintenance fee waiver (waiver).

Claimants are required to pay an annual non-refundable maintenance fee of \$125, or submit a waiver, on or before September 1 of each year. These requirements were established by Title 30 United States Code (U.S.C.) 28-f-k, as amended, and Title 43 Code of Federal Regulations (CFR) 3834 and 3835.

Our records do not show receipt of a maintenance fee payment, or waiver received on or before September 1, 2008, for the 2009 assessment year, for the claims listed above. Therefore, the claims are forfeited.

This decision does not relieve you of the liability for reclamation of all areas disturbed by your activities on lands covered by the subject mining claim(s) and/or site(s). After you complete the reclamation, you must notify the authorized officer of the appropriate surface managing agency so that the authorized officer may conduct a final site inspection and determine whether you may be released from liability.

If you fail to reclaim the land to the satisfaction of the authorized officer, the surface management agency may cite you for noncompliance under its surface management regulations.

For land administered by the Bureau of Land Management (BLM), if you fail to reclaim the land to the satisfaction of the authorized officer, as required in 43 CFR Subpart 3809, the BLM will issue an order of noncompliance under 43 CFR 3809.601(a). If you fail to comply with the noncompliance order, the BLM may take further action under 43 CFR 3809.604. Failure to conduct reclamation is a prohibited act that may subject you to criminal penalties. See 43 CFR 3809.605(h) and 43 CFR 3809.700.

This decision may be appealed to the Interior Board of Land Appeals, Office of the Secretary, in accordance with the regulations contained in 43 CFR, Part 4, and the enclosed Form 1842-1. If an appeal is taken, your notice of appeal must be filed in this office (at the above address) within 30 days from receipt of this decision. The appellant has the burden of showing that the decision appealed from is in error.

If you wish to file a petition pursuant to regulation 43 CFR 4.21 (58 FR 4939, January 19, 1993) for a stay of the effectiveness of this decision during the time that your appeal is being reviewed by the Board, the petition for a stay must accompany your notice of appeal. A petition for a stay is required to show sufficient justification based on the standards listed below. Copies of the notice of appeal and petition for a stay must also be submitted to each party named in this decision and to the Interior Board of Land Appeals and to the appropriate Office of the Solicitor (see 43 CFR 4.413) at the same time the original documents are filed with this office. If you request a stay, you have the burden of proof to demonstrate that a stay should be granted.

Standards for Obtaining a Stay

Except as otherwise provided by law or other pertinent regulation, a petition for a stay of a decision pending appeal shall show sufficient justification based on the following standards:

- (1) The relative harm to the parties if the stay is granted or denied,
- (2) The likelihood of the appellant's success on the merits,
- (3) The likelihood of immediate and irreparable harm if the stay is not granted, and
- (4) Whether the public interest favors granting the stay.

Please include your AMC serial number(s) on all correspondence. If additional information is required, please contact Tony Smith at 602-417-9355.

Alvin L. Burch

Alvin L. Burch
Group Administrator
Renewable and Mineral Resources

Enclosure

UNITED STATES
DEPARTMENT OF INTERIOR
Bureau of Land Management
Arizona State Office
One North Central Avenue, Suite 800
Phoenix, Arizona 85004-4427

OFFICIAL BUSINESS
PENALTY FOR PRIVATE USE \$300

RECEIVED
BLM AZ STATE OFFICE
2009 MAR 16 P 2:40
PHOENIX, ARIZONA
2009 MAR 16 2009

PLACE STICKER AT TOP OF ENVELOPE
OF THE RETURN ADDRESS, FOLD AT DOTTED LINE
CERTIFIED MAIL™



7008 2810 0000 6280 7818



UNITED STATES POSTAGE
U.S. OFFICIAL MAIL
PENALTY FOR PRIVATE USE \$300
FIRST CLASS PERMIT NO. 1000 PHOENIX, AZ
02 1A \$05.490
0004205804 MAR 12 2009
MAILED FROM ZIP CODE 85004

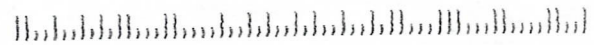
JONES HARRY
P.O. BOX J
PARKER, AZ 85344
AZ-933 TS AMC071486, AMC099658

NIXIE 850 50 1 40 03/14/09

RETURN TO SENDER
NOT DELIVERABLE AS ADDRESSED
UNABLE TO FORWARD

BC: 85004442700 *0414-02641-12-41

85004442700





United States Department of the Interior



BUREAU OF LAND MANAGEMENT
ARIZONA STATE OFFICE
3707 N. 7TH STREET
P.O. BOX 16563
PHOENIX, ARIZONA 85011

IN REPLY REFER TO:
3800 (921) MH
A MC 71486

CERTIFIED MAIL - RETURN RECEIPT REQUESTED

July 22, 1994

DECISION

| | | |
|--------------------|---|-------------------------|
| Mining Claimant(s) | : | Mining Claim(s), |
| as Shown on the | : | Mill Site(s) and Tunnel |
| Enclosed Sheet(s) | : | Site(s) as Shown on the |
| | | Enclosed Sheet(s) 1 |

MINING CLAIMS, MILL SITES AND TUNNEL SITES DECLARED ABANDONED

Public Law 102-381, 106 Stat 1374, dated October 5, 1992, and the regulations implemented July 15, 1993, 43 CFR §3833.1-5, "Rental Fees" prescribe, unless otherwise exempted, that \$100 rental for assessment year 1992-1993, and \$100 rental for assessment year 1993-1994, must be paid to the Bureau of Land Management (BLM) for each mining claim, mill site, and tunnel site on or before August 31, 1993. Failure to pay the rental fee by that date shall conclusively constitute an abandonment of the mining claim, mill site, or tunnel site, which shall be void.

The BLM records do not show receipt of payment for the mining claim(s), mill site(s), and tunnel site(s) listed on the enclosed sheet(s) on or before August 31, 1993.

If the rental fee was timely paid to the BLM for 1993 and 1994, please furnish a copy of the BLM receipt for payment and the document listing the claims and serial numbers for which payment was made to the BLM, Arizona State Office. The receipt and proof must be dated and/or time stamped by the BLM on or before August 31, 1993.

The proof of payment must show that the required amount was remitted and was received by the BLM on or before August 31, 1993, or it will not be accepted. The evidence must be received in this office no later than 30 days from receipt of this decision. If the proof is not furnished during the 30-day period, the mining claim(s), mill site(s), and tunnel site(s) will be removed from the BLM records as abandoned and void.

If additional information is required, please call (602) 650-0518.

Mary Jo Yoas
Chief, Branch of Lands
and Minerals Operations

Enclosure(s)

Is your RETURN ADDRESS complete on the reverse side.

SENDER:

- Complete items 1 and/or 2 for additional services.
- Complete items 3, and 4a & b.
- Print your name and address on the reverse of this form so that we can return this card to you.
- Attach this form to the front of the mailpiece, or on the back if space does not permit.
- Write "Return Receipt Requested" on the mailpiece below the article number.
- The Return Receipt will show to whom the article was delivered and the date delivered.

I also wish to receive the following services (for an extra fee):

1. Addressee's Address
2. Restricted Delivery

Consult postmaster for fee.

3. Article Addressed to:

Harry Jones, et al
Box 924
Parker, AZ 85344

Abandonment AMC 71486 (921-MH)

4a. Article Number

764677

4b. Service Type

- Registered Insured
- Certified COD
- Express Mail Return Receipt for Merchandise

7. Date of Delivery

7-27-94

5. Signature (Addressee)

Barbara Jones

6. Signature (Agent)

8. Addressee's Address (Only if requested and fee is paid)

Thank you for using Return Receipt Service.

UNITED STATES POSTAL SERVICE



Official Business

PENALTY FOR PRIVATE
USE TO AVOID PAYMENT
OF POSTAGE, \$300



Print your name, address and ZIP Code here

Bureau of Land Management
Arizona State Office (922)
P. O. Box 16563
Phoenix, Arizona 85011



LEAD OWNER

JONES HARRY, et al
 BOX 924
 PARKER AZ 85344

CO-OWNERS
 NONE

ARIZONA LEAD FILE NUMBER - 71486

| CASE TYPE | SERIAL NUMBER | CLAIM NAME | LAST ASSMT. | CASE TYPE | SERIAL NUMBER | CLAIM NAME | LAST ASSMT. |
|-----------|---------------|--------------------|-------------|-----------|---------------|--------------------|-------------|
| LD | 71491 | RED HILL #3 | 1992 | LD | 71492 | RED HILL #4 | 1992 |
| LD | 71493 | RED HILL #5 | 1992 | PL | 71494 | RED HILL #1 | 1992 |
| PL | 71495 | RED HILL 2 | 1992 | LD | 71498 | BLACK HILL #1 | 1992 |
| LD | 71500 | BLACK HILL #3 | 1992 | LD | 71501 | WHITE ANGEL NO 1 | 1992 |
| LD | 71502 | WHITE ANGEL NO 2 | 1992 | LD | 71503 | WHITE ANGEL NO 3 | 1992 |
| LD | 71504 | WHITE ANGEL NO 4 | 1992 | LD | 71505 | WHITE ANGEL NO 5 | 1992 |
| LD | 71506 | WHITE ANGEL NO 6 | 1992 | LD | 71507 | WHITE ANGEL NO 7 | 1992 |
| LD | 71508 | WHITE ANGEL NO 8 | 1992 | LD | 71509 | WHITE ANGEL NO 9 | 1992 |
| LD | 71510 | WHITE ANGEL NO 10 | 1992 | LD | 71511 | WHITE ANGEL NO 11 | 1992 |
| LD | 71512 | WHITE ANGEL NO 12 | 1992 | LD | 71513 | WHITE ANGEL NO 13 | 1992 |
| LD | 71514 | WHITE ANGEL NO 14 | 1992 | LD | 71515 | WHITE ANGEL NO 15 | 1992 |
| LD | 71516 | WHITE ANGEL NO 16 | 1992 | PL | 71517 | MOONSHINE CAMP #1 | 1992 |
| PL | 71518 | MOONSHINE CAMP #2 | 1992 | PL | 71519 | MOONSHINE CAMP #3 | 1992 |
| PL | 71520 | MOONSHINE CAMP #4 | 1992 | PL | 71521 | MOONSHINE CAMP #5 | 1992 |
| PL | 71522 | MOONSHINE CAMP #6 | 1992 | PL | 71523 | MOONSHINE CAMP #6 | 1992 |
| PL | 71524 | MOONSHINE CAMP #7 | 1992 | PL | 71525 | MOONSHINE CAMP #8 | 1992 |
| PL | 71526 | MOONSHINE CAMP #9 | 1992 | PL | 71527 | MOONSHINE CAMP #9 | 1992 |
| PL | 71528 | MOONSHINE CAMP #10 | 1992 | PL | 71529 | MOONSHINE CAMP #11 | 1992 |

CO-OWNERS
 JONES JAMES

ARIZONA LEAD FILE NUMBER - 71486

| CASE TYPE | SERIAL NUMBER | CLAIM NAME | LAST ASSMT. | CASE TYPE | SERIAL NUMBER | CLAIM NAME | LAST ASSMT. |
|-----------|---------------|------------|-------------|-----------|---------------|------------|-------------|
| LD | 71487 | GANADO #2 | 1992 | | | | |

Closed
 71487
 71491-71495
 71498
 71500-71529
 8/31/93 *MAJ*

ENTERED IN COMPUTER
 7-26-94 *Arvid*
 Croyle 1/27/94

SENDER: Complete items 1 and 2 when additional services are desired, and complete items 3 and 4.

Put your address in the "RETURN TO" Space on the reverse side. Failure to do this will prevent this card from being returned to you. The return receipt fee will provide you the name of the person delivered to and the date of delivery. For additional fees the following services are available. Consult postmaster for fees and check box(es) for additional service(s) requested.

1. Show to whom delivered, date, and addressee's address. (Extra charge) 2. Restricted Delivery (Extra charge)

3. Article Addressed to:

Harry Jones
Box 924
Parker, AZ 85344
A MC 71489 91-POL-58 (922-SR)

4. Article Number

764177

Type of Service:

- Registered Insured
 Certified COD
 Express Mail Return Receipt for Merchandise

Always obtain signature of addressee or agent and DATE DELIVERED.

5. Signature — Addressee

X

6. Signature Agent

X

7. Date of Delivery

12-11-90

8. Addressee's Address (ONLY if requested and fee paid)

P.O. Box 924
Parker, AZ 85344

UNITED STATES POSTAL SERVICE

OFFICIAL BUSINESS

SENDER INSTRUCTIONS

Print your name, address and ZIP Code in the space below.

- Complete items 1, 2, 3, and 4 on the reverse.
- Attach to front of article if space permits, otherwise affix to back of article.
- Endorse article "Return Receipt Requested" adjacent to number.

**RETURN
TO**

Print Sender's name, address, and ZIP Code in the space below.

Bureau of Land Management

Arizona State Office (922)

P. O. Box 16563

Phoenix, Arizona 85011

RECEIVED

B.L.M. AZ STATE OFFICE

DEC 1 1 1990

7:45 A.M.

PHOENIX, ARIZONA



PENALTY FOR PRIVATE
USE, \$300



United States Department of the Interior



BUREAU OF LAND MANAGEMENT
ARIZONA STATE OFFICE
3707 N. 7TH STREET
P.O. BOX 16563
PHOENIX, ARIZONA 85011

IN REPLY REFER TO:

A MC 71489
91- POL-58
(922 -SR)

gr

(602) 241-5550

CERTIFIED MAIL--RETURN RECEIPT REQUESTED

December 6, 1990

Harry Jones
Box 924
Parker, Arizona 85344

NOTICE

The Bureau of Land Management, Arizona State Office timely received the following document(s) covering 58 Mining Claims, Mill or Tunnel Sites:

- X : Proof of Labor
- : Notice of Intention to Hold
- : Amendment(s)
- : Transfer of Interest.

Effective January 3, 1989, new regulations were implemented (copy enclosed) which require a \$5.00 service charge for each claim or site to accompany any of the above-listed filings. A remittance of \$ 275.00 was received. Before we can accept and process your filing, we must receive an additional remittance in the amount of \$ 15.00.

This amount must be received within 30 days of the date of receipt of this decision. Failure to remit this service charge shall cause the filing to be rejected and returned as to those claims/sites not covered by a fee. The Bureau will apply the fee to those claims/sites in the order first listed on the document, or if not applicable, in serial number order, lowest number first.

Please return the enclosed sheet with your remittance so that we can trace your filing.

You will receive a receipt for your remittance.

Alan Rabinoff
Alan Rabinoff
Chief, Branch of
Mining Law Administration

Enclosures

PLEASE RETURN THIS SHEET WITH YOUR REMITTANCE TO THE D.O.I., Bureau of Land Management, P.O. Box 16563, Phoenix, Arizona 85011.

NAME: Harry Jones

SERIAL NUMBER I.D.: A MC 71488-529;99656-9;103904;164303-5;182250

TYPE OF FILING: 91-POL-58

DATE FILED: December 5, 1990

AMOUNT DUE: \$ 15.00

P.S.: WE ARE ATTACHING A LISTING OF YOUR CLAIM NAMES AND A MC SERIAL NUMBERS FOR YOUR INFORMATION AND USE.

FOR OFFICE USE ONLY

90-

Disposition
3460M

January 4, 1980

Robert Jones
P.O. Box 924
Parker, AZ 85344

Dear Mr. Jones:

This letter is to identify the serial numbers we have assigned to your mining claim location notices filed in this office on October 11, 1979.

| <u>Serial Number</u> | <u>Name of Claim</u> |
|--------------------------------|----------------------------------|
| A MC 71486 thru A MC 71488 | Ganado #1 thru #3 |
| A MC 71489 thru A MC 71493 | Red Hill #1 thru #5 |
| A MC 71494 | Red Hill #1 |
| A MC 71495 | Red Hill 2 |
| A MC 71496 thru A MC 71497 | Red Hill #3 thru #4 |
| A MC 71498 thru A MC 71500 | Black Hill #1 thru #3 |
| A MC 71501 thru A MC 71516 | White Angel No. 1 thru No. 16 |
| A MC 71517 thru A MC 71521 | Moonshine Camp #1 thru #5 |
| A MC 71522 thru A MC 71523 (2) | Moonshine Camp #6 |
| A MC 71524 thru A MC 71525 | Moonshine Camp #7 thru #8 |
| A MC 71526 thru A MC 71527 (2) | Moonshine Camp #9 |
| A MC 71528 thru A MC 71529 | Moonshine Camp #10 thru #11 |

Please refer to the claim names and the serial numbers in any future correspondence.

This will also acknowledge receipt of your Affidavit of Labor Performed and Improvements Made for the above claims for the year 1978-1979.

A photocopy of your recorded Affidavit of Labor Performed or Notice of Intent to Hold for the 1979-1980 assessment year should be filed in this office on or before December 30, 1980. To be acceptable, the affidavit must show the work done during the period noon September 1, 1979 to noon September 1, 1980. No fee is required.

BAhearn;cjs

Sincerely yours,

/s/ Robert L. Peterson

Chief, Branch of Records
and Data Management

NOTICE!!

These documents have been scanned!

Do not place un-scanned documents beneath this notice!

Do not remove this notice from this file!

GPO Jacket No. 560-102
Print Order 61549
Rise Business Services, LLC
Job=AZ15 9/12/2019



Box Number= AZ15245



Claim Begin-End: AMC071486-AMC071529

3 Transfers



AZ15245-5

AMC069887-AMC072229

LAW OFFICES OF
DANA ROBERT STOKER

2149 McCulloch Boulevard N
Lake Havasu City, AZ 86403-6709
(928) 854-6673 E-mail: lawyer@stokerfamily.com FAX (928) 854-6674

August 1, 2014

US Department of the Interior
Bureau of Land Management
Attn.: Amy Thrower
1 N Central Ave., Ste. 800
Phoenix, AZ 85004-4427


RE: My client: James E. Jones
Mining claims: AMC71489 (RED HILL #1)
AMC71490 (RED HILL #2)
AMC71496 (RED HILL #3)
AMC71497 (RED HILL #4)
Your reference: 3800 (9310) AT AMC71486

Dear Ms. Thrower:

I have met and conferred with James E. Jones, one of the owners of the mining claims set forth above after our phone conversation of August 1, 2014. This contains the notarized statement that you required in order to transfer the claims.

Please advise of what actions or further documentation you deem necessary in order to properly document the ownership of these claims.

Sincerely,
LAW OFFICES OF DANA R. STOKER

By: 
Dana R. Stoker

DRS/tjt

Enclosed: Notarized Statement
Death certificates of Harry Jones and Edna Mae Jones
Check for \$80.00 to cover the transfers

RECEIVED
BLM AZ STATE OFFICE
2014 AUG 12 P 1:09
PHOENIX, ARIZONA

ENTERED
AUG 27 2014
BY: AT

TARIZED STATEMENT OF JAMES E. JONES

STATE OF ARIZONA)
) ss.
MOHAVE COUNTY)

I am James E. Jones, I am the son of Harry Jones and Edna Mae Jones. Harry and Edna Jones had two children, myself and Carol Verlyn Morgan.

The claimant on record for the above four mining claims is Harry Jones. Harry Jones was married to Edna Mae Jones.

As to Harry Jones, the father of James E. Jones and Carol Verlyn Morgan, his full name was Robert Harry Jones and he died on 8/26/1999. When he died he was domiciled in the state of Arizona. [see death certificate attached]. He had no will. His interest at that time descended to his wife Edna Mae Jones by law.

Under the law in Arizona when a person dies without a will their estate passes to their heirs by what is called Intestate succession in accordance with Arizona Statute 14-2101 et seq. in relevant part which states:

A.R.S. § 14-2102. Intestate share of surviving spouse

The following part of the intestate estate, as to both separate property and the one-half of community property that belongs to the decedent, passes to the surviving spouse:

1. If there is no surviving issue or if there are surviving issue all of whom are issue of the surviving spouse also, the entire intestate estate.

A.R.S. § 14-2103. Heirs other than surviving spouse; share in estate which provides that: "Any part of the intestate estate not passing to the decedent's surviving spouse under section 14-2102 or the entire intestate estate if there is no surviving spouse passes in the following order to the following persons who survive the decedent:

1. To the decedent's descendants by representation.

Therefore the first transfer of the claims is from Harry Jones to Edna Mae Jones and there is a \$10.00 transfer fee for that transfer for each claim or \$40.00 for these transfers.

As to Edna Mae Jones, the mother of James E. Jones and Carol Verlyn Morgan, she died on 4/25/2008. When she died she was a patient at a nursing home in California but was domiciled in the state of Arizona. [see death certificate attached]. She had no will. Her interests at that time descended to her children James E. Jones and Carol Verlyn Morgan.

Therefore the second transfer of the claims is from Edna Mae Jones to her children James E. Jones and Carol Verlyn Morgan and there is a \$10.00 transfer fee for that transfer for each claim or \$40.00 for these transfers.


Therefore, the current interests should appear as follows:

AMC71489 (RED HILL #1) - James E. Jones & Carol Verlyn Morgan


RECEIVED
2008 AUG 12 P 1:09
ARIZONA
COUNTY OF MOHAVE

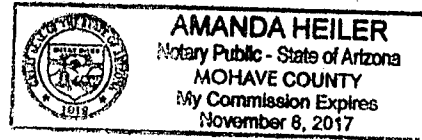
AMC71490 (RED #2) – James E. Jones & Carol Verlyn Morgan
AMC71496 (RED #3) – James E. Jones & Carol Verlyn Morgan
AMC71497 (RED HILL #4) – James E. Jones & Carol Verlyn Morgan

James E. Jones, first being duly sworn, upon oath, deposes and says: That he is the affiant herein and that he has read the foregoing notarized statement and knows the contents thereof; that the same is true of his own personal knowledge and believes them to be true, declared under penalty of perjury under the laws of the State of Arizona.


James E. Jones

SUBSCRIBED AND SWORN to before me on August 11, 2014, by James E. Jones.


Notary Public, State of Arizona
My commission expires: 11-8-17



RECEIVED
BLM AZ STATE OFFICE
2014 AUG 12 P 1:09
PHOENIX, ARIZONA

To U. S. BUREAU OF Land Management
Dana Robert Stoker. - LAWYER

AS OF AUG. 1, 2014 LET
THE RECORD SHOW, I JAMES
E JONES, CAME TO A MUTUAL
UNDERSTANDING WITH MY
SISTER COOL VERLYN MORGAN
I ONLY CLAIM 75% OF THE
RED HILL CLAIMS 1-4.
(#1 AMC 71489) (#2 AMC 71490)
(#3 AMC 71496) (#4 AMC 71497)

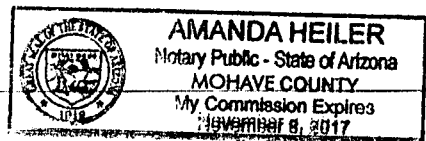
James E. Jones
JAMES E JONES

RECEIVED
BLM AZ STATE OFFICE
PHOENIX, ARIZONA
AUG 12 P 1:09

STATE OF ARIZONA
COUNTY OF MOHAVE } ss

This instrument was acknowledged before me
this 11 day of August, 2014.
in witness whereof I herewith set my hand and
official seal.

Amanda Heiler NOTARY PUBLIC



To:

U.S. Bureau of Land Management and
Dana Robert Stoker,

As of August 1, 2014
let the record show, I Carol
Verlyn Morgan, come to a mutual
understanding with my brother
James E Jones. I only claim

25% of the Red Hill claims one
through four:

- Red Hill claim # 1 AMC 71498
- Red Hill claim # 2 AMC 71497
- Red Hill claim # 3 AMC 71496
- Red Hill claim # 4 AMC 71497

RECEIVED
BLM AZ STATE OFFICE

2014 AUG 12 P 1:09

PHOENIX, ARIZONA

Sincerely,

Carol Verlyn Morgan

CALIFORNIA ALL-PURPOSE ACKNOWLEDGMENT

State of California

County of San Diego }

On 08/05/2014 before me, Rahim Salehpour, a notary public
Date Here Insert Name and Title of the Officer

personally appeared Carol V. Morgan
Name(s) of Signer(s)

who proved to me on the basis of satisfactory evidence to be the person~~(s)~~ whose name~~(s)~~ is/~~are~~ subscribed to the within instrument and acknowledged to me that ~~he/she/they~~ executed the same in ~~his/her/their~~ authorized capacity~~(ies)~~, and that by ~~his/her/their~~ signature~~(s)~~ on the instrument the person~~(s)~~, or the entity upon behalf of which the person~~(s)~~ acted, executed the instrument.



I certify under PENALTY OF PERJURY under the laws of the State of California that the foregoing paragraph is true and correct.

WITNESS my hand and official seal.

Signature: [Signature]
Signature of Notary Public

Place Notary Seal and/or Stamp Above

OPTIONAL

Though the information below is not required by law, it may prove valuable to persons relying on the document and could prevent fraudulent removal and reattachment of this form to another document.

Description of Attached Document

Title or Type of Document: Lo U.S Bureau of Land Mgmt., Dana R. Stoker

Document Date: _____ Number of Pages: _____

Signer(s) Other Than Named Above: _____

Capacity(ies) Claimed by Signer(s)

Signer's Name: _____ Signer's Name: _____

- | | | | |
|---|--|---|--|
| <input type="checkbox"/> Corporate Officer — Title(s): _____ <input type="checkbox"/> Individual <input type="checkbox"/> Partner — <input type="checkbox"/> Limited <input type="checkbox"/> General <input type="checkbox"/> Attorney in Fact <input type="checkbox"/> Trustee <input type="checkbox"/> Guardian or Conservator <input type="checkbox"/> Other: _____ | <div style="border: 1px solid black; padding: 2px; text-align: center;"> RIGHT THUMBPRINT OF SIGNER Top of thumb here </div> | <input type="checkbox"/> Corporate Officer — Title(s): _____ <input type="checkbox"/> Individual <input type="checkbox"/> Partner — <input type="checkbox"/> Limited <input type="checkbox"/> General <input type="checkbox"/> Attorney in Fact <input type="checkbox"/> Trustee <input type="checkbox"/> Guardian or Conservator <input type="checkbox"/> Other: _____ | <div style="border: 1px solid black; padding: 2px; text-align: center;"> RIGHT THUMBPRINT OF SIGNER Top of thumb here </div> |
|---|--|---|--|

Signer Is Representing: _____ Signer Is Representing: _____


RECEIVED
 AZ STATE CO
 2014 AUG 12 P

COUNTY OF SAN DIEGO

CERTIFICATE OF DEATH

3200837007344

| | | | | | |
|--|--|--|--|--|--|
| 1 NAME OF DECEASED - FIRST (Given) | | 2 MIDDLE | | 3 LAST (Family) | |
| EDNA | | MAE | | JONES | |
| 4A ALSO KNOWN AS - (Include MA, MA, (First, Middle, Last)) | | | | | |
| 5 BIRTH STATE (Foreign Country) | | 6 SOCIAL SECURITY NUMBER | | 7 DATE OF BIRTH (mm/dd/yyyy) | |
| CA | | | | 12/15/1915 | |
| 8 SEX | | 9 AGE Yrs. | | 10 UNDER ONE YEAR | |
| F | | 92 | | Days | |
| 11 EVER IN U.S. ARMED FORCES? | | 12 MARITAL STATUS (at time of death) | | 13 DATE OF DEATH (mm/dd/yyyy) | |
| <input type="checkbox"/> YES <input checked="" type="checkbox"/> NO <input type="checkbox"/> UNK | | WIDOWED | | 04/25/2008 | |
| 14 EDUCATION - Highest Level (Degree) (List institution on back) | | 15 WAS DECEASED INTERMARRIED (Foreign)? (If yes, see instruction on back) | | 16 DECEASED'S RACE - (Up to 3 races may be listed (see instruction on back)) | |
| BACHELOR | | <input type="checkbox"/> YES <input checked="" type="checkbox"/> NO | | CAUCASIAN | |
| 17 USUAL OCCUPATION - (Type of work for most of life. DO NOT USE RETIRED) | | 18 KIND OF BUSINESS OR INDUSTRY (e.g., grocery store, road construction, employment agency, etc.) | | 19 YEARS IN OCCUPATION | |
| ADMINISTRATOR OF INDIAN AFFAIRS | | FEDERAL GOVERNMENT | | 40 | |
| 20 DECEASED'S RESIDENCE (Street and number or location) | | | | | |
| 14173 HALPER ROAD | | | | | |
| 21 CITY | | 22 COUNTY/PROVINCE | | 23 ZIP CODE | |
| POWAY | | SAN DIEGO | | 92064 | |
| 24 YEARS IN COUNTY | | 25 STATE OR COUNTRY | | | |
| 2 | | CA | | | |
| 26 INFORMANT'S NAME (Relationship) | | | | | |
| VERLYN MORGAN, DAUGHTER | | | | | |
| 27 INFORMANT'S MAILING ADDRESS (Street and number or post office number, city or town, state, ZIP) | | | | | |
| 14173 HALPER ROAD, POWAY, CA 92064 | | | | | |
| 28 NAME OF FUNERAL SERVICE - (First) | | 29 MIDDLE | | 30 LAST (Business Name) | |
| | | | | | |
| 31 NAME OF FATHER - (First) | | 32 MIDDLE | | 33 LAST | |
| JAMES | | | | WILBUR | |
| 34 BIRTH STATE | | 35 MIDDLE | | 36 BIRTH STATE | |
| UNK | | | | UNK | |
| 37 NAME OF MOTHER - (First) | | 38 MIDDLE | | 39 LAST (Business) | |
| ELIZABETH | | | | FREUND | |
| 40 BIRTH STATE | | 41 MIDDLE | | 42 BIRTH STATE | |
| GERMANY | | | | GERMANY | |
| 43 DEPOSITED DATE (mm/dd/yyyy) | | 44 PLACE OF FINAL DISPOSITION | | | |
| 05/06/2008 | | PARKER CEMETERY | | | |
| 45 TYPE OF INTERMENT(S) | | 46 SIGNATURE OF EMBALMER | | 47 LICENSE NUMBER | |
| CR/TR/BU | | NOT EMBALMED | | FD-1352 | |
| 48 NAME OF FUNERAL ESTABLISHMENT | | 49 LICENSE NUMBER | | 50 SIGNATURE OF LOCAL REGISTRAR | |
| NEPTUNE SOCIETY | | FD-1352 | | WILMA WOOTEN, MD | |
| 51 PLACE OF DEATH | | 52 IF HOSPITAL SPECIFY ONE | | 53 IF OTHER THAN HOSPITAL, SPECIFY ONE | |
| MANOR CARE RANCHO BERNADO | | <input type="checkbox"/> H <input type="checkbox"/> E <input type="checkbox"/> O <input type="checkbox"/> O <input type="checkbox"/> O | | <input checked="" type="checkbox"/> H <input type="checkbox"/> H <input type="checkbox"/> H <input type="checkbox"/> H | |
| 54 COUNTY | | 55 FACILITY ADDRESS OR LOCATION WHERE FOUND (Street and number or location) | | 56 CITY | |
| SAN DIEGO | | 15632 POMERADO ROAD | | POWAY | |
| 57 CAUSE OF DEATH (Enter the chain of events - disease, injury, or complication - that directly caused death. DO NOT omit terminal event such as cardiac arrest, respiratory arrest, or convulsive death without showing the etiology. DO NOT abbreviate.) | | | | | |
| END STAGE VASCULAR DEMENTIA | | | | | |
| CEREBRAL VASCULAR ACCIDENT | | | | | |
| 58 ICD-10 CODE | | | | | |
| MOS | | | | | |
| 59 ICD-10 CODE | | | | | |
| MOS | | | | | |
| 60 ICD-10 CODE | | | | | |
| MOS | | | | | |
| 61 ICD-10 CODE | | | | | |
| MOS | | | | | |
| 62 ICD-10 CODE | | | | | |
| MOS | | | | | |
| 63 ICD-10 CODE | | | | | |
| MOS | | | | | |
| 64 ICD-10 CODE | | | | | |
| MOS | | | | | |
| 65 ICD-10 CODE | | | | | |
| MOS | | | | | |
| 66 ICD-10 CODE | | | | | |
| MOS | | | | | |
| 67 ICD-10 CODE | | | | | |
| MOS | | | | | |
| 68 ICD-10 CODE | | | | | |
| MOS | | | | | |
| 69 ICD-10 CODE | | | | | |
| MOS | | | | | |
| 70 ICD-10 CODE | | | | | |
| MOS | | | | | |
| 71 ICD-10 CODE | | | | | |
| MOS | | | | | |
| 72 ICD-10 CODE | | | | | |
| MOS | | | | | |
| 73 ICD-10 CODE | | | | | |
| MOS | | | | | |
| 74 ICD-10 CODE | | | | | |
| MOS | | | | | |
| 75 ICD-10 CODE | | | | | |
| MOS | | | | | |
| 76 ICD-10 CODE | | | | | |
| MOS | | | | | |
| 77 ICD-10 CODE | | | | | |
| MOS | | | | | |
| 78 ICD-10 CODE | | | | | |
| MOS | | | | | |
| 79 ICD-10 CODE | | | | | |
| MOS | | | | | |
| 80 ICD-10 CODE | | | | | |
| MOS | | | | | |
| 81 ICD-10 CODE | | | | | |
| MOS | | | | | |
| 82 ICD-10 CODE | | | | | |
| MOS | | | | | |
| 83 ICD-10 CODE | | | | | |
| MOS | | | | | |
| 84 ICD-10 CODE | | | | | |
| MOS | | | | | |
| 85 ICD-10 CODE | | | | | |
| MOS | | | | | |
| 86 ICD-10 CODE | | | | | |
| MOS | | | | | |
| 87 ICD-10 CODE | | | | | |
| MOS | | | | | |
| 88 ICD-10 CODE | | | | | |
| MOS | | | | | |
| 89 ICD-10 CODE | | | | | |
| MOS | | | | | |
| 90 ICD-10 CODE | | | | | |
| MOS | | | | | |
| 91 ICD-10 CODE | | | | | |
| MOS | | | | | |
| 92 ICD-10 CODE | | | | | |
| MOS | | | | | |
| 93 ICD-10 CODE | | | | | |
| MOS | | | | | |
| 94 ICD-10 CODE | | | | | |
| MOS | | | | | |
| 95 ICD-10 CODE | | | | | |
| MOS | | | | | |
| 96 ICD-10 CODE | | | | | |
| MOS | | | | | |
| 97 ICD-10 CODE | | | | | |
| MOS | | | | | |
| 98 ICD-10 CODE | | | | | |
| MOS | | | | | |
| 99 ICD-10 CODE | | | | | |
| MOS | | | | | |
| 100 ICD-10 CODE | | | | | |
| MOS | | | | | |
| 101 ICD-10 CODE | | | | | |
| MOS | | | | | |
| 102 ICD-10 CODE | | | | | |
| MOS | | | | | |
| 103 ICD-10 CODE | | | | | |
| MOS | | | | | |
| 104 ICD-10 CODE | | | | | |
| MOS | | | | | |
| 105 ICD-10 CODE | | | | | |
| MOS | | | | | |
| 106 ICD-10 CODE | | | | | |
| MOS | | | | | |
| 107 ICD-10 CODE | | | | | |
| MOS | | | | | |
| 108 ICD-10 CODE | | | | | |
| MOS | | | | | |
| 109 ICD-10 CODE | | | | | |
| MOS | | | | | |
| 110 ICD-10 CODE | | | | | |
| MOS | | | | | |
| 111 ICD-10 CODE | | | | | |
| MOS | | | | | |
| 112 ICD-10 CODE | | | | | |
| MOS | | | | | |
| 113 ICD-10 CODE | | | | | |
| MOS | | | | | |
| 114 ICD-10 CODE | | | | | |
| MOS | | | | | |
| 115 ICD-10 CODE | | | | | |
| MOS | | | | | |
| 116 ICD-10 CODE | | | | | |
| MOS | | | | | |
| 117 ICD-10 CODE | | | | | |
| MOS | | | | | |
| 118 ICD-10 CODE | | | | | |
| MOS | | | | | |
| 119 ICD-10 CODE | | | | | |
| MOS | | | | | |
| 120 ICD-10 CODE | | | | | |
| MOS | | | | | |
| 121 ICD-10 CODE | | | | | |
| MOS | | | | | |
| 122 ICD-10 CODE | | | | | |
| MOS | | | | | |
| 123 ICD-10 CODE | | | | | |
| MOS | | | | | |
| 124 ICD-10 CODE | | | | | |
| MOS | | | | | |
| 125 ICD-10 CODE | | | | | |
| MOS | | | | | |
| 126 ICD-10 CODE | | | | | |
| MOS | | | | | |
| 127 ICD-10 CODE | | | | | |
| MOS | | | | | |
| 128 ICD-10 CODE | | | | | |
| MOS | | | | | |
| 129 ICD-10 CODE | | | | | |
| MOS | | | | | |
| 130 ICD-10 CODE | | | | | |
| MOS | | | | | |
| 131 ICD-10 CODE | | | | | |
| MOS | | | | | |
| 132 ICD-10 CODE | | | | | |
| MOS | | | | | |
| 133 ICD-10 CODE | | | | | |
| MOS | | | | | |
| 134 ICD-10 CODE | | | | | |
| MOS | | | | | |
| 135 ICD-10 CODE | | | | | |
| MOS | | | | | |
| 136 ICD-10 CODE | | | | | |
| MOS | | | | | |
| 137 ICD-10 CODE | | | | | |
| MOS | | | | | |
| 138 ICD-10 CODE | | | | | |
| MOS | | | | | |
| 139 ICD-10 CODE | | | | | |
| MOS | | | | | |
| 140 ICD-10 CODE | | | | | |
| MOS | | | | | |
| 141 ICD-10 CODE | | | | | |
| MOS | | | | | |
| 142 ICD-10 CODE | | | | | |
| MOS | | | | | |
| 143 ICD-10 CODE | | | | | |
| MOS | | | | | |
| 144 ICD-10 CODE | | | | | |
| MOS | | | | | |
| 145 ICD-10 CODE | | | | | |
| MOS | | | | | |
| 146 ICD-10 CODE | | | | | |
| MOS | | | | | |
| 147 ICD-10 CODE | | | | | |
| MOS | | | | | |
| 148 ICD-10 CODE | | | | | |
| MOS | | | | | |
| 149 ICD-10 CODE | | | | | |
| MOS | | | | | |
| 150 ICD-10 CODE | | | | | |
| MOS | | | | | |
| 151 ICD-10 CODE | | | | | |
| MOS | | | | | |
| 152 ICD-10 CODE | | | | | |
| MOS | | | | | |
| 153 ICD-10 CODE | | | | | |
| MOS | | | | | |
| 154 ICD-10 CODE | | | | | |
| MOS | | | | | |
| 155 ICD-10 CODE | | | | | |
| MOS | | | | | |
| 156 ICD-10 CODE | | | | | |
| MOS | | | | | |
| 157 ICD-10 CODE | | | | | |
| MOS | | | | | |
| 158 ICD-10 CODE | | | | | |
| MOS | | | | | |
| 159 ICD-10 CODE | | | | | |
| MOS | | | | | |
| 160 ICD-10 CODE | | | | | |
| MOS | | | | | |
| 161 ICD-10 CODE | | | | | |
| MOS | | | | | |
| 162 ICD-10 CODE | | | | | |
| MOS | | | | | |
| 163 ICD-10 CODE | | | | | |
| MOS | | | | | |
| 164 ICD-10 CODE | | | | | |
| MOS | | | | | |
| 165 ICD-10 CODE | | | | | |
| MOS | | | | | |
| 166 ICD-10 CODE | | | | | |
| MOS | | | | | |
| 167 ICD-10 CODE | | | | | |
| MOS | | | | | |
| 168 ICD-10 CODE | | | | | |
| MOS | | | | | |
| 169 ICD-10 CODE | | | | | |
| MOS | | | | | |
| 170 ICD-10 CODE | | | | | |
| MOS | | | | | |
| 171 ICD-10 CODE | | | | | |
| MOS | | | | | |
| 172 ICD-10 CODE | | | | | |
| MOS | | | | | |
| 173 ICD-10 CODE | | | | | |
| MOS | | | | | |
| 174 ICD-10 CODE | | | | | |
| MOS | | | | | |
| 175 ICD-10 CODE | | | | | |
| MOS | | | | | |
| 176 ICD-10 CODE | | | | | |
| MOS | | | | | |
| 177 ICD-10 CODE | | | | | |
| MOS | | | | | |
| 178 ICD-10 CODE | | | | | |
| MOS | | | | | |
| 179 ICD-10 CODE | | | | | |
| MOS | | | | | |
| 180 ICD-10 CODE | | | | | |
| MOS | | | | | |
| 181 ICD-10 CODE | | | | | |
| MOS | | | | | |
| 182 ICD-10 CODE | | | | | |
| MOS | | | | | |
| 183 ICD-10 CODE | | | | | |
| MOS | | | | | |
| 184 ICD-10 CODE | | | | | |
| MOS | | | | | |
| 185 ICD-10 CODE | | | | | |
| MOS | | | | | |
| 186 ICD-10 CODE | | | | | |
| MOS | | | | | |
| 187 ICD-10 CODE | | | | | |
| MOS | | | | | |
| 188 ICD-10 CODE | | | | | |
| MOS | | | | | |
| 189 ICD-10 CODE | | | | | |
| MOS | | | | | |
| 190 ICD-10 CODE | | | | | |
| MOS | | | | | |
| 191 ICD-10 CODE | | | | | |
| MOS | | | | | |
| 192 ICD-10 CODE | | | | | |
| MOS | | | | | |
| 193 ICD-10 CODE | | | | | |
| MOS | | | | | |
| 194 ICD-10 CODE | | | | | |
| MOS | | | | | |
| 195 ICD-10 CODE | | | | | |
| MOS | | | | | |
| 196 ICD-10 CODE | | | | | |
| MOS | | | | | |
| 197 ICD-10 CODE | | | | | |
| MOS | | | | | |
| 198 ICD-10 CODE | | | | | |
| MOS | | | | | |
| 199 ICD-10 CODE | | | | | |
| MOS | | | | | |
| 200 ICD-10 CODE | | | | | |
| MOS | | | | | |
| 201 ICD-10 CODE | | | | | |
| MOS | | | | | |
| 202 ICD-10 CODE | | | | | |
| MOS | | | | | |
| 203 ICD-10 CODE | | | | | |
| MOS | | | | | |
| 204 ICD-10 CODE | | | | | |
| MOS | | | | | |
| 205 ICD-10 CODE | | | | | |
| MOS | | | | | |
| 206 ICD-10 CODE | | | | | |
| MOS | | | | | |
| 207 ICD-10 CODE | | | | | |
| MOS | | | | | |
| 208 ICD-10 CODE | | | | | |
| MOS | | | | | |
| 209 ICD-10 CODE | | | | | |
| MOS | | | | | |
| 210 ICD-10 CODE | | | | | |
| MOS | | | | | |
| 211 ICD-10 CODE | | | | | |
| MOS | | | | | |
| 212 ICD-10 CODE | | | | | |
| MOS | | | | | |
| 213 ICD-10 CODE | | | | | |
| MOS | | | | | |
| 214 ICD-10 CODE | | | | | |
| MOS | | | | | |
| 215 ICD-10 CODE | | | | | |
| MOS | | | | | |
| 216 ICD-10 CODE | | | | | |
| MOS | | | | | |
| 217 ICD-10 CODE | | | | | |
| MOS | | | | | |
| 218 ICD-10 CODE | | | | | |
| MOS | | | | | |
| 219 ICD-10 CODE | | | | | |
| MOS | | | | | |
| 220 ICD-10 CODE | | | | | |
| MOS | | | | | |
| 221 ICD-10 CODE | | | | | |
| MOS | | | | | |
| 222 ICD-10 CODE | | | | | |
| MOS | | | | | |
| 223 ICD-10 CODE | | | | | |
| MOS | | | | | |
| 224 ICD-10 CODE | | | | | |
| MOS | | | | | |
| 225 ICD-10 CODE | | | | | |
| MOS | | | | | |
| 226 ICD-10 CODE | | | | | |
| MOS | | | | | |
| 227 ICD-10 CODE | | | | | |
| MOS | | | | | |
| 228 ICD-10 CODE | | | | | |
| MOS | | | | | |
| 229 ICD-10 CODE | | | | | |
| MOS | | | | | |
| 230 ICD-10 CODE | | | | | |
| MOS | | | | | |
| 231 ICD-10 CODE | | | | | |
| MOS | | | | | |
| 232 ICD-10 CODE | | | | | |
| MOS | | | | | |
| 233 ICD-10 CODE | | | | | |
| MOS | | | | | |
| 234 ICD-10 CODE | | | | | |
| MOS | | | | | |
| 235 ICD-10 CODE | | | | | |
| MOS | | | | | |
| 236 ICD-10 CODE | | | | | |
| MOS | | | | | |
| 237 ICD-10 CODE | | | | | |
| MOS | | | | | |
| 238 ICD-10 CODE | | | | | |
| MOS | | | | | |
| 239 ICD-10 CODE | | | | | |
| MOS | | | | | |
| 240 ICD-10 CODE | | | | | |
| MOS | | | | | |
| 241 ICD-10 CODE | | | | | |
| MOS | | | | | |
| 242 ICD-10 CODE | | | | | |
| MOS | | | | | |
| 243 ICD-10 CODE | | | | | |
| MOS | | | | | |
| 244 ICD-10 CODE | | | | | |
| MOS | | | | | |
| 245 ICD-10 CODE | | | | | |
| MOS | | | | | |
| 246 ICD-10 CODE | | | | | |
| MOS | | | | | |
| 247 ICD-10 CODE | | | | | |
| MOS | | | | | |
| 248 ICD-10 CODE | | | | | |
| MOS | | | | | |
| 249 ICD-10 CODE | | | | | |
| MOS | | | | | |
| 250 ICD-10 CODE | | | | | |
| MOS | | | | | |
| 251 ICD-10 CODE | | | | | |
| MOS | | | | | |
| 252 ICD-10 CODE | | | | | |
| MOS | | | | | |
| 253 ICD-10 CODE | | | | | |
| MOS | | | | | |
| 254 ICD-10 CODE | | | | | |
| MOS | | | | | |
| 255 ICD-10 CODE | | | | | |
| MOS | | | | | |
| 256 ICD-10 CODE | | | | | |
| MOS | | | | | |
| 257 ICD-10 CODE | | | | | |
| MOS | | | | | |
| 258 ICD-10 CODE | | | | | |
| MOS | | | | | |
| 259 ICD-10 CODE | | | | | |
| MOS | | | | | |
| 260 ICD-10 CODE | | | | | |
| MOS | | | | | |
| 261 ICD-10 CODE | | | | | |
| MOS | | | | | |
| 262 ICD-10 CODE | | | | | |
| MOS | | | | | |
| 263 ICD-10 CODE | | | | | |
| MOS | | | | | |
| 264 ICD-10 CODE | | | | | |
| MOS | | | | | |
| 265 ICD-10 CODE | | | | | |
| MOS | | | | | |
| 266 ICD-10 CODE | | | | | |
| MOS | | | | | |
| 267 ICD-10 CODE | | | | | |
| MOS | | | | | |
| 268 ICD-10 CODE | | | | | |
| MOS | | | | | |
| 269 ICD-10 CODE | | | | | |
| MOS | | | | | |
| 270 ICD-10 CODE | | | | | |
| MOS | | | | | |
| 271 ICD-10 CODE | | | | | |
| MOS | | | | | |
| 272 ICD-10 CODE | | | | | |
| MOS | | | | | |
| 273 ICD-10 CODE | | | | | |
| MOS | | | | | |
| 274 ICD-10 CODE | | | | | |
| MOS | | | | | |
| 275 ICD-10 CODE | | | | | |
| MOS | | | | | |
| 276 ICD-10 CODE | | | | | |
| MOS | | | | | |
| 277 ICD-10 CODE | | | | | |
| MOS | | | | | |
| 278 ICD-10 CODE | | | | | |
| MOS | | | | | |
| 279 ICD-10 CODE | | | | | |
| MOS | | | | | |
| 280 ICD-10 CODE | | | | | |
| MOS | | | | | |
| 281 ICD-10 CODE | | | | | |
| MOS | | | | | |
| 282 ICD-10 CODE | | | | | |
| MOS | | | | | |
| 283 ICD-10 CODE | | | | | |
| MOS | | | | | |
| 284 ICD-10 CODE | | | | | |
| MOS | | | | | |
| 285 ICD-10 CODE | | | | | |
| MOS | | | | | |
| 286 ICD-10 CODE | | | | | |
| MOS | | | | | |
| 287 ICD-10 CODE | | | | | |
| MOS | | | | | |
| 288 ICD-10 CODE | | | | | |
| MOS | | | | | |
| 289 ICD-10 CODE | | | | | |
| MOS | | | | | |
| 290 ICD-10 CODE | | | | | |
| MOS | | | | | |
| 291 ICD-10 CODE | | | | | |
| MOS | | | | | |
| 292 ICD-10 CODE | | | | | |
| MOS | | | | | |
| 293 ICD-10 CODE | | | | | |
| MOS | | | | | |
| 294 ICD-10 CODE | | | | | |
| MOS | | | | | |
| 295 ICD-10 CODE | | | | | |
| MOS | | | | | |
| 296 ICD-10 CODE | | | | | |
| MOS | | | | | |
| 297 ICD-10 CODE | | | | | |
| MOS | | | | | |
| 298 ICD-10 CODE | | | | | |
| MOS | | | | | |
| 299 ICD-10 CODE | | | | | |
| MOS | | | | | |
| 300 ICD-10 CODE | | | | | |
| MOS | | | | | |



County of San Diego - Department of Health Services - 3851 Rosecrans Street. This is to certify that, if bearing the OFFICIAL SEAL OF THE STATE OF CALIFORNIA, the OFFICIAL SEAL OF SAN DIEGO COUNTY AND THEIR DEPARTMENT OF HEALTH SERVICES EMBOSSED SEAL, this is a true copy of the ORIGINAL DOCUMENT FILED. Required fee paid.

DATE ISSUED: May 8, 2008

Wilma J. Wooten, M.D.
WILMA J. WOOTEN, M.D.
REGISTRAR OF VITAL RECORDS
County of San Diego



This copy not valid unless prepared on engraved border displaying seal and signature of Registrar

STATE OF ARIZONA
Certified Copy of Vital Record

1999-0063 09/09/1999

ORIGINAL
STATE
COPY

STATE OF ARIZONA
 DEPARTMENT OF HEALTH SERVICES - OFFICE OF VITAL RECORDS
 CERTIFICATE OF DEATH


DEATH NO. **99-024135**
 D 102-

| | | | | | | | |
|--|--|--|--|--|---|--|--|
| NAME OF DECEASED ROBERT HARRY JONES | | | SEX MALE | DATE OF DEATH AUGUST 26, 1999 | | | |
| RACE (If C, include Latin American Indian, Alaska Natives) WHITE | | | WAS DECEDENT OF HISPANIC ORIGIN (SPECIFY YES OR NO) NO | | IF YES, INDICATE MEXICAN, SPANISH, PUERTO RICAN, CUBAN, ETC. | | |
| PLACE OF DEATH LA PAZ | | TOWN OR CITY PARKER | | C. HOSPITAL OR INSTITUTION RES: 1701 14TH STREET | | IF RESIDENCE, GIVE STREET ADDRESS | |
| DATE OF BIRTH SEPTEMBER 16, 1915 | | AGE (YEARS LAST BIRTHDAY) 83 | IF UNDER 1 YEAR MO. DAYS | IF UNDER 1 DAY HRS. MIN. | MARRIED, NEVER MARRIED, WIDOWED, DIVORCED (SPECIFY) MARRIED | | |
| STATE AND CITY OF BIRTH GERONIMO, ARIZONA | | CITIZEN OF WHAT COUNTRY? U.S. | | SOCIAL SECURITY NO. | | USUAL OCCUPATION (Give title of work done most of working life, even if retired) RANCHER/MINER | |
| LEGAL RESIDENCE ARIZONA LA PAZ | | TOWN OR CITY PARKER | | ZIP CODE 85344 | | HOW LONG RESIDENT? LIFE | |
| STREET ADDRESS OR R.F.D. 1701 14TH STREET | | ZIP CODE YES | ON RESERVATION (SPECIFY YEAR OR NA) NO | PRIVATE STATE OF RESIDENCE | | EDUCATION ELEMENTARY-SECONDARY (1-12) 12 COLLEGE (1-4 or 5-) | |
| FATHER'S NAME JAMES ELIAS JONES | | | MOTHER'S MARDEN NAME CATHERINE ELMER | | | | |
| INFORMANT'S SIGNATURE JIM JONES | | | RELATIONSHIP TO DECEASED SON | ADDRESS P.O. BOX J PARKER, ARIZONA 85344 | | | |
| BURIAL, CREMATION, REMOVAL, OTHER (Specify) CREMATION | | DATE 8-26-1999 | CEMETERY OR CREMATORIUM - NAME, LOCATION PARKER FUNERAL HOME / PARKER, ARIZONA | | SIGNATURE NOT EMBALMED | | |
| FUNERAL HOME PARKER FUNERAL HOME 1704 OCOTILLO PARKER, ARIZONA | | | CITY AND STATE PARKER, ARIZONA | | FLORAL DIRECTOR OF FUNERAL HOME (Signature) F0931 | | |
| TO THE BEST OF MY KNOWLEDGE, DEATH OCCURRED AT THE TRUE, DATE AND PLACE AND DUE TO THE CAUSE(S) STATED. | | | SIGNATURE AND TITLE [Signature] | | DATE SIGNED (Mo., Day, Year) AUGUST 26, 1999 | | |
| NAME OF ATTENDING PHYSICIAN IF OTHER THAN CERTIFIER (Type or print) | | | HOUR OF DEATH 11:40 A.M. | | HOUR OF DEATH 11:40 A.M. | | |
| NAME AND ADDRESS OF CERTIFIER, PHYSICIAN, MEDICAL EXAMINER OR TRIBAL LAW ENFORCEMENT AUTHORITY SEAK. PAUL O'NEAL 1845 MCCULLOUGH LAKE HAVASU, ARIZONA | | | AUTHORIZED FOR CREMATION (Specify Yes or No) Yes | | MEDICAL EXAMINER'S SIGNATURE | | |
| DATE REGISTERED 8/26/99 | | REG. FILE NO. 85 | REG. DISTRICT 1502 | | DATE RECEIVED IN STATE OFFICE SEP 02 1999 | | |
| PART I. SEVERALLY LIST CONDITIONS, IF ANY, LEADING TO INSURGENT CAUSE, ENTER UNDER INSURGENT CAUSE OR INJURY (DESCRIBE OR INJURY THAT INITIATED EVENTS LEADING TO DEATH) | | | A. IMMEDIATE CAUSE (FINAL DISEASE OR CONDITION RESULTING IN DEATH) (ENTER ONLY ONE CAUSE ON EACH LINE) KIDNEY CANCER | | APPROXIMATE INTERVAL BETWEEN ONSET AND DEATH | | |
| | | | B. DUE TO OR AS A CONSEQUENCE OF: Cancer | | | | |
| | | | C. DUE TO OR AS A CONSEQUENCE OF: | | | | |
| PART II. Other significant conditions contributing to death but not resulting in the underlying cause given in Part I | | | AUTOPSY (Specify Yes or No) NO | | WAS CASE REFERRED TO MEDICAL EXAMINER (Specify Yes or No) YES | | |
| MANNER OF DEATH <input type="checkbox"/> NATURAL CAUSE <input type="checkbox"/> ACCIDENT <input type="checkbox"/> SUICIDE <input type="checkbox"/> HOMICIDE <input type="checkbox"/> FIRE ARMS INVESTIGATION <input type="checkbox"/> UNDETERMINED | | DATE OF INJURY MO. DAY YR. 85 | | HOUR 11:40 | | INJURY AT HOME? (Specify Yes or No) NO | |
| PLACE OF INJURY (A) home, farm, street, highway, office building, etc.) PHOENIX, ARIZONA | | WHERE LOCATED? PHOENIX, ARIZONA | | STREET ADDRESS PHOENIX, ARIZONA | | CITY/TOWNSHIP PHOENIX, ARIZONA | |
| SUPPLEMENTARY ENTRIES | | | | | | | |

DATE ISSUED

This is a true and exact reproduction of the document officially registered and placed on file in the OFFICE OF VITAL RECORDS, DEPARTMENT OF HEALTH SERVICES, PHOENIX, ARIZONA issued under the authority of A.R.S. 36-201 by direction of

JAMES R. ALLEN, M.D., M.P.H., DIRECTOR
STATE REGISTRAR



Aug. 8. 201

B. L. M

Att Amy Thrower

Dear Ms. Thrower.

Please find enclosed the documentation
you requested. Thank you for your
prompt att to this matter.

\$80.00 ck enclosed

Truly Gratefull

Jamet E. Jones

RECEIPT # 3099985

RECEIVED
STATE OF
2014 AUG 12 P 1:09
JIX, ARIZONA

United States Department of the Interior
Bureau of Land Management
 LANDS/RECREATION & PLANNING
 ONE N CENTRAL AVE
 PHOENIX, AZ 85004 -2203
 Phone: 602-417-9200

Receipt

No: 3099985

| | |
|---|--|
| Transaction #: 3191528 | |
| Date of Transaction: 08/13/2014 | |
| CUSTOMER: | |
| JAMES E JONES 3484 N DUFFY RD BOX 4 EXIT 91 KINGMAN, AZ 86401 US | |

| LINE # | QTY | DESCRIPTION | REMARKS | UNIT PRICE | TOTAL |
|---------------|------|---|-----------------|------------|----------------|
| 1 | 1.00 | LOCATABLE MINERALS / MINING CLAIMS- NOT NEW-UNADJUD, ONE AUTH NO. ONLY / MINING CLAIM MONEY RECEIVED CASES: AMC71489/\$80.00 | TRANSFER - 8 | - n/a - | 80.00 |
| TOTAL: | | | | | \$80.00 |

| PAYMENT INFORMATION | | | | | |
|---------------------|-----------|---|-------------|------------|--|
| 1 | AMOUNT: | 80.00 | POSTMARKED: | 08/11/2014 | |
| | TYPE: | CHECK | RECEIVED: | 08/12/2014 | |
| | CHECK NO: | 1131 | | | |
| | NAME: | JONES, JAMES E 3484 N DUFFY RD BOX 4 EXIT 91 KINGMAN AZ 86401 US | | | |

| REMARKS |
|---------|
| |

This receipt was generated by the automated BLM Collections and Billing System and is a paper representation of a portion of the official electronic record contained therein.

AMY THROWER

MY LAWYER INFORMED ME TO
COMPLEAT THIS TRANSFER YOU
NEED \$40.00. PLEASE FIND ENCLOSED.

THANKS

James E. Jones

CASE # AMC 71489

RECEIVED
BIM AZ STATE OFFICE
2011 AUG 21 P 2:09
PHOENIX, ARIZONA

RECEIPT # 3108966

T. JONES
484 N DUFFY RD. #4
INGMAN, AZ.
86401

LAS VEGAS NV 890

19 AUG 2014 PM 4 L



RECEIVED
BLM AZ STATE OFFICE


2014 AUG 21 P 2 09

PHOENIX, ARIZONA

ATT.
Amy Thrower

BUREAU OF Land Management
ARIZ. STATE OFFICE
1 NORTH CENTRAL AVENUE suite 800
PHOENIX, AZ. 85004

85004442700



United States Department of the Interior
Bureau of Land Management
 LANDS/RECREATION & PLANNING
 ONE N CENTRAL AVE
 PHOENIX, AZ 85004 -2203
 Phone: 602-417-9200

Receipt

No: 3108966

| | |
|---|--|
| Transaction #: 3200651 | |
| Date of Transaction: 08/22/2014 | |
| CUSTOMER: | |
| JAMES E JONES 3484 N DUFFY RD BOX 4 EXIT 91 KINGMAN, AZ 86401 US | |

| LINE # | QTY | DESCRIPTION | REMARKS | UNIT PRICE | TOTAL |
|---------------|------|---|-----------------|------------|----------------|
| 1 | 1.00 | LOCATABLE MINERALS / MINING CLAIMS- NOT NEW-UNADJUD, ONE AUTH NO. ONLY / MINING CLAIM MONEY RECEIVED CASES: AMC71489/\$40.00 | TRANSFER - 4 | - n/a - | 40.00 |
| TOTAL: | | | | | \$40.00 |

| PAYMENT INFORMATION | | | | | |
|---------------------|-----------|---|-------------|------------|--|
| 1 | AMOUNT: | 40.00 | POSTMARKED: | 08/19/2014 | |
| | TYPE: | CHECK | RECEIVED: | 08/21/2014 | |
| | CHECK NO: | 1135 | | | |
| | NAME: | JONES, JAMES E 3484 N DUFFY RD #4 KINGMAN AZ 86401 US | | | |

| |
|----------------|
| REMARKS |
| |

This receipt was generated by the automated BLM Collections and Billing System and is a paper representation of a portion of the official electronic record contained therein.

AMC 71486

8-13-09

AMC 335128

Dear Sir,

Please transfer the following
mining claims from James E. Jones
to: Samuel Wayne Jessop
P.O. Box 1498
Hildale, Ut. 84784

RECEIVED
BLM AZ STATE OFFICE
2009 AUG 14 P 2:09
PHOENIX, ARIZONA

① AMC # 71488 Ganado No. 3

② AMC # 71486 Ganado No. 1

③ AMC # 335128 Ganado group claim # 1

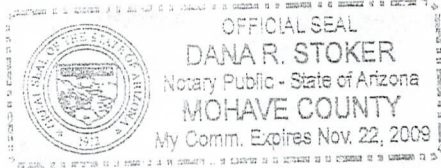

Thank you

James E. Jones

ENTERED INTO COMPUTER

9/10/09 AB

Jones to me known to be the person described in and who executed the foregoing instrument and he acknowledged before me that he executed the same. Witness my hand and official seal on September 26, 2008.




Notary Public, State of Arizona
My Commission Expires: 11/22/2009

RECEIVED
BLM AZ STATE OFFICE

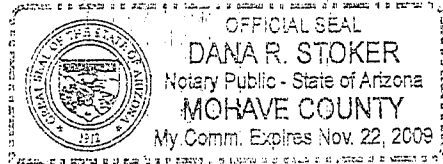
2009 AUG 14 P 2:10

PHOENIX, ARIZONA

Jones to me known to be the person described in and who executed the foregoing instrument and he acknowledged before me that he executed the same. Witness my hand and official seal on September 26, 2008.



Notary Public, State of Arizona
My Commission Expires: 11/22/2009



PHOENIX, ARIZONA

2009 AUG 14 P 2:10

RECEIVED
BLM AZ STATE OFFICE

2008 14529

Page 1 of 1

Requested By: DANA STOKER
SHELLY D BAKER, RECORDER
OFFICIAL RECORDS OF LA PAZ COUNTY, AZ
09-29-2008 02:39 PM Recording Fee \$14.00

Sameul Wayne Jessop
PO BOX 1498
Hildale, UT 84784



QUIT CLAIM DEED

THIS QUIT CLAIM DEED, executed on September 26, 2008, by James E. Jones first party, whose post office address is PO BOX 3337 Parker, AZ 85344, to Samuel Wayne Jessop, whose post office address is PO BOX 1498, Hildale, UT 84784, second party. Whenever used herein the terms "first party" and "second party" shall include singular and plural heirs, legal representatives, and assigns of individuals, and the successors and assigns of corporations, wherever the context so admits or requires.


WITNESSETH, That the said first party, for and in consideration of the sum of \$10.00 in hand paid by the said second party, the receipt whereof is hereby acknowledged, does hereby remise, release and quit claim, unto the said second party forever, all the right, title, interest, claim and demand which the said first party has in and to the following, described lot, interest in, piece or parcel of land, situate, lying and being in La Paz County, State of Arizona, identified as: Ganado Group Claim #1 BLM serial number A MC 335128 and Legally described as:

A mining claim of 60 acres, running along the East side of the Colorado River Indian Reservation Boundary Line, in Section thirty-four (34), Township 10 North, Range 19 West, G & SRB & M, as recorded on July 29, 1995 at Fee number 95-03507 in La Paz County in the public records of the La Paz County Recording District. As more fully depicted in the Map of Mining Claim Location appended as Exhibit "A" to this deed.

TO HAVE, AND TO HOLD the same together with all and singular the appurtenances thereunto belonging or in anywise appertaining, and all the estate, right, title, lien, equity and claim whatsoever of the said first party, either in law or equity, for the proper use and benefit of the said second party forever.

IN WITNESS WHEREOF, That said first party has signed and sealed these presents the day and year first above written.

Signed, sealed and delivered:



James E. Jones

STATE OF ARIZONA)
) ss.
MOHAVE COUNTY)

I HEREBY CERTIFY that on this day, before me, an officer duly authorized in the

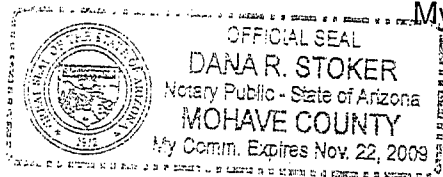
RECEIVED
BLM AZ STATE OFFICE
2009 AUG 14 P 2:11
PHOENIX, ARIZONA

State and county aforesaid to take acknowledgments, personally appeared James E. Jones to me known to be the person described in and who executed the foregoing instrument and he acknowledged before me that he executed the same. Witness my hand and official seal on September 26, 2008.



Notary Public, State of Arizona

My Commission Expires: 11/22/2009



RECEIVED
BLM AZ STATE OFFICE
2009 AUG 14 P 2:11
PHOENIX, ARIZONA

95- 03507
21 JUL 1995 10:30 AM PAGE

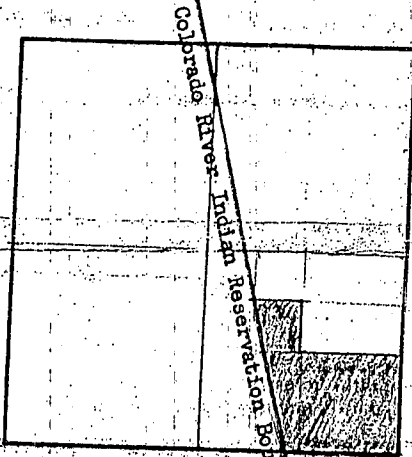
MAP OF MINING CLAIM LOCATION

- The name of the claim is Ganado Group Claim #1
- Type of claim is Placer Lode Millsite Tunnel-site *Check one only*
- The _____ corner of the claim is _____ feet in a _____ direction to a survey monument or permanent natural object described as Colorado River Indian Reservation Boundary
- The bearing and distance between the corners of the claim are beginning at the _____ corner of the claim, _____ feet in a _____ direction to the _____ corner, then _____ feet in a _____ direction to the _____ corner, then _____ feet in _____ direction to the _____ corner, then _____ feet in a _____ to the point of beginning.

MAP

One inch = Two thousand feet

North arrow



PHOENIX, ARIZONA

2009 AUG 14 P 2:11

RECEIVED
BLM AZ STATE OFFICE

Section 34 Township 10N Range 19W G & S B & M

Date July 20, 1995

Robert H. Jones
Signature

EXHIBIT "A"

RECEIVED
BLM AZ STATE OFFICE

Paid maintenance fee for 2009

2009 AUG 14 P 2:10

Check # 1573

PHOENIX, ARIZONA

\$140.00

MAINTENANCE FEE PAYMENT *15 x 140 = \$2,100*

\$100.00 MAINTENANCE FEE PAYMENT DUE ON OR BEFORE AUGUST 31, 19 95
IN LIEU OF ASSESSMENT WORK FOR THE UPCOMING ASSESSMENT
YEAR BEGINNING SEPTEMBER 1 OF THE YEAR NOTED ABOVE.

BUREAU OF LAND MANAGEMENT
ARIZONA STATE OFFICE
3707 NORTH 7TH STREET
PHOENIX, AZ 85014 (OR)
P.O. BOX 16563, PHOENIX, AZ 85011

1974130
COUNT: 15 \$ 2100 INT: SPB
FOR OFFICIAL USE ONLY

THE CLAIMS ARE SITUATED IN LaPaz COUNTY,
ARIZONA.

BLM SERIAL NUMBERS

NAMES OF CLAIMS OR SITES

A MC _____ THRU A MC _____

COUNTY BOOK/DOCKET _____ PAGE(S) OR FEE NO(S) _____

A MC _____ THRU A MC _____

COUNTY BOOK/DOCKET _____ PAGE(S) OR FEE NO(S) _____

RECEIVED
BLM AZ STATE OFFICE
2009 AUG 10 A 8:16
PHOENIX, ARIZONA

(OR) IF NOT CONSECUTIVE NUMBERS LIST SEPARATELY BELOW:

| BLM SERIAL NUMBERS | NAME OF CLAIMS/SITES | COUNTY BOOK/DOCKET & PAGE OR FEE NUMBER | |
|--------------------|--------------------------|---|--------|
| | | Docket # | Page # |
| A MC 71486 | Canado #1 | 771 | 663 |
| 71488 | Canado #3 | 887 | 526 |
| A MC 322368 | Canado Extension #9 | 92 | 2927 |
| 327222 | Canado Extension #2-A | 92 | 0695 |
| A MC 327223 | Canado Extension #3-A | 92 | 0696 |
| 327224 | Canado Extension #4-A | 93 | 03354 |
| A MC 335128 | Canado Group Claim #1 | 95 | 03507 |
| 71489 | Red Hill #1 | 744 | 961 |
| A MC 71490 | Red Hill #2 | 744 | 962 |
| 71496 | Red Hill #3 | 744 | 963 |
| A MC 71497 | Red Hill #4 | 744 | 960 |
| A MC _____ | _____ | _____ | _____ |
| A MC 301465 | Mammon Mine Extension #1 | 90 | 0367 |
| 301470 | Mammon Mine Extension #6 | 90 | 0372 |
| A MC 301471 | Mammon Mine Extension #7 | 90 | 0373 |
| 301473 | Mammon Mine Extension #9 | 90 | 0375 |
| A MC _____ | _____ | _____ | _____ |

CLAIMANT'S NAME: James E. Jones

ADDRESS: P.O. Box 3337 CITY: Parker 85344 STATE: AZ

United States Department of the Interior
 Bureau of Land Management
 BUSINESS & SUPPORT SVCS DIV
 ONE N CENTRAL AVE SUITE 800
 PHOENIX, AZ 85004 -4427
 Phone: (602) 417-9200

Receipt

No:

1995636

| | |
|--|--|
| Transaction #: 2059943 | |
| Date of Transaction: 09/03/2009 | |
| CUSTOMER: | JAMES E JONES PO BOX 3337 PARKER, AZ 85344-3337 US |

| LINE # | QTY | DESCRIPTION | REMARKS | UNIT PRICE | TOTAL |
|---------------|------|--|---------|------------|----------------|
| 1 | 1.00 | LOCATABLE MINERALS / MINING CLAIMS-NOT NEW-UNADJUD, ONE AUTH NO. ONLY / MINING CLAIM MONEY RECEIVED CASES: AMC71486/\$30.00 | TRF | - n/a - | 30.00 |
| TOTAL: | | | | | \$30.00 |

| PAYMENT INFORMATION | | | | | |
|---------------------|-----------|--|-------------|------------|--|
| 1 | AMOUNT: | 30.00 | POSTMARKED: | N/A | |
| | TYPE: | CHECK | RECEIVED: | 09/02/2009 | |
| | CHECK NO: | 1595 | | | |
| | NAME: | JONES, JIM PO BOX 3337 PARKER AZ 85344-3337 US | | | |

REMARKS

This receipt was generated by the automated BLM Collections and Billing System and is a paper representation of a portion of the official electronic record contained therein.



United States Department of the Interior

BUREAU OF LAND MANAGEMENT

Arizona State Office


One North Central Avenue, Suite 800

Phoenix, Arizona 85004-4427

www.blm.gov/az/



In Reply Refer To:
3800 (9330) AB
AMC71486, AMC335128



CERTIFIED MAIL – RETURN RECEIPT REQUESTED 7008 2810 0000 6281 3109

James E. Jones
PO Box 3337
Parker, Arizona 85344

NOTICE

:
:
:

This Decision Affects Those Claims
Shown in the Block Below.

Samuel Wayne Jessop
PO Box 1498
Hildale, Utah 84784

AMC71486, 71488, 335128
Ganado No. 1, Ganado No. 3, Ganado Group Claim #1

RECEIVED
BLM AZ STATE OFFICE
2009 SEP - 2 A 7: 52
PHOENIX, ARIZONA

Transfer(s) Not Processed

A Quit Claim Deed (QCD) to transfer ownership of the mining claim(s) listed above was received by the Bureau of Land Management (BLM) Arizona State Office. The transfer(s) of ownership cannot be processed for the following reason:

No money was received with the transfers. The processing fee for a transfer of interest is \$10 per claim, per grantee. Please send in \$30.

If appropriate, please submit a corrected QCD, required documents, or additional fees, within 30 days of your receipt of this notice. If the required information is not received with the 30-day timeframe, no further action will be taken, and the BLM will retain the non-refundable processing fees submitted.

NOTICE!!

These documents have been scanned!

Do not place un-scanned documents beneath this notice!

Do not remove this notice from this file!

GPO Jacket No. 560-102
Print Order 61549
Rise Business Services, LLC
Job=AZ15 9/12/2019



Box Number= AZ15245



Claim Begin-End: AMC071486-AMC071529

4 Annual Filings



AZ15245-5

AMC069887-AMC072229

**NO
DOCUMENTS
FOUND**

NO DOCUMENTS FOUND
NO DOCUMENTS FOUND

NOTICE!!

These documents have been scanned!

Do not place un-scanned documents beneath this notice!

Do not remove this notice from this file!

GPO Jacket No. 560-102
Print Order 61549
Rise Business Services, LLC
Job=AZ15 9/12/2019



Box Number= AZ15245



Claim Begin-End: AMC071486-AMC071529

5 Miscellaneous



AZ15245-5

AMC069887-AMC072229

LEAD FILE NUMBERS:

Amc 71486

322365

327222

335128

301465

Refunds

RECEIPT # 1757078

DATE ENTERED INTO COMPUTER: SEP 02 2008 PB

| LEAD AMC SERIAL NUMBER | AMC SERIAL NUMBER(S) |
|------------------------|----------------------|
| 71486 | 71486 |
| " | 71488 - 490 |
| " | 71496 - 497 |
| 322365 | 322368 |
| 327222 | 327222 - 224 |
| 335128 | 335128 |
| Amc 301465 | 301465 |
| " | 301470 |
| " | 301471 |
| " | 301473 |
| | |
| | |
| | |
| | |
| | |
| | |
| | |
| | |
| | |
| | |
| | |

MAINTENANCE FEE PAYMENT

\$100.00 MAINTENANCE FEE PAYMENT DUE ON OR BEFORE AUGUST 08
 125th IN LIEU OF ASSESSMENT WORK FOR THE UPCOMING ASSESSMENT YEAR BEGINNING SEPTEMBER 1 OF THE YEAR NOTED ABOVE.

BUREAU OF LAND MANAGEMENT
 ARIZONA STATE OFFICE
 3707 NORTH 7TH STREET
 PHOENIX, AZ 85014 (OR)
 P.O. BOX 16563, PHOENIX, AZ 85011

Overpymt = \$250.00
1757078
 COUNT: 15 \$ 1875 INT: SPB
FOR OFFICIAL USE ONLY

THE CLAIMS ARE SITUATED IN LaPaz COUNTY, ARIZONA.

BLM SERIAL NUMBERS _____ NAMES OF CLAIMS OR SITES _____
 A MC _____ THRU A MC _____
 COUNTY BOOK/DOCKET _____, PAGE(S) OR FEE NO(S) _____
 A MC _____ THRU A MC _____
 COUNTY BOOK/DOCKET _____, PAGE(S) OR FEE NO(S) _____

(OR) IF NOT CONSECUTIVE NUMBERS LIST SEPARATELY BELOW:

| BLM SERIAL NUMBERS | NAME OF CLAIMS/SITES | COUNTY BOOK/DOCKET & PAGE OR FEE NUMBER | |
|--------------------|---------------------------------|---|--------------|
| | | Docket # | Page # |
| A MC <u>71486</u> | <u>Ganado #1</u> | <u>771</u> | <u>663</u> |
| A MC <u>71488</u> | <u>Ganado #3</u> | <u>887</u> | <u>526</u> |
| A MC <u>322368</u> | <u>Ganado Extension #9</u> | <u>92</u> | <u>2927</u> |
| A MC <u>327222</u> | <u>Ganado Extension #2-A</u> | <u>92</u> | <u>0695</u> |
| A MC <u>327223</u> | <u>Ganado Extension #3-A</u> | <u>92</u> | <u>0696</u> |
| A MC <u>327224</u> | <u>Ganado Extension #4-A</u> | <u>93</u> | <u>03354</u> |
| A MC <u>335128</u> | <u>Ganado Group Claim #1</u> | <u>95</u> | <u>03507</u> |
| A MC <u>71489</u> | <u>Red Hill #1</u> | <u>744</u> | <u>961</u> |
| A MC <u>71490</u> | <u>Red Hill #2</u> | <u>744</u> | <u>962</u> |
| A MC <u>71496</u> | <u>Red Hill #3</u> | <u>744</u> | <u>963</u> |
| A MC <u>71497</u> | <u>Red Hill #4</u> | <u>744</u> | <u>960</u> |
| A MC _____ | _____ | _____ | _____ |
| A MC <u>301465</u> | <u>Mammon Mine Extension #1</u> | <u>90</u> | <u>0367</u> |
| A MC <u>301470</u> | <u>Mammon Mine Extension #6</u> | <u>90</u> | <u>0372</u> |
| A MC <u>301471</u> | <u>Mammon Mine Extension #7</u> | <u>90</u> | <u>0373</u> |
| A MC <u>301473</u> | <u>Mammon Mine Extension #9</u> | <u>90</u> | <u>0375</u> |

CLAIMANT'S NAME: James E. Jones James E. Jones
 ADDRESS: P.O. Box 3337 CITY: Parker STATE: AZ

CHECK HERE IF THIS IS A CHANGE OF ADDRESS
 PHONE: (928) 667-4498 ZIP: 85344

SIGNATURE: James E. Jones
 TO RECORD WITH THE COUNTY, ONE CLAIMANT OR THE AGENT MUST SIGN

LIST ALL ADDITIONAL OWNERS ON REVERSE SIDE OF THIS FORM

FOR OFFICIAL USE ONLY
ENTERED INTO COMPUTER
 ENTERED INTO COMPUTER: SEP 02 2008 pb pb
 DATE _____

TIME STAMP
 RECEIVED
 PHOENIX, ARIZONA
 2008 AUG - 8 A 11
 OFFICE

United States Department of the Interior
Bureau of Land Management
 BUSINESS & SUPPORT SVCS DIV
 ONE N CENTRAL AVE SUITE 800
 PHOENIX, AZ 85004 -4427
 Phone: (602) 417-9200

Receipt

No: 1757078

| | | |
|---------------------------------|--|------------------------------|
| Transaction #: 1814518 | | ENTERED INTO COMPUTER |
| Date of Transaction: 08/08/2008 | | |
| CUSTOMER: | JAMES E JONES PO BOX 3337 PARKER, AZ 85344 | SEP 02 2008 PB & VERIFIED |

| LINE # | QTY | DESCRIPTION | REMARKS | UNIT PRICE | TOTAL |
|---------------|------|--|------------|------------|-------------------|
| 1 | 1.00 | LOCATABLE MINERALS / MINING CLAIMS-NOT NEW-UNADJUD, ONE AUTH NO. ONLY / MINING CLAIM MONEY RECEIVED (455) CASES: AMC71486/\$1875.00 | MAINT 2009 | - n/a - | 1875.00 |
| 2 | 1.00 | OVERPAYMENT / OVERPAYMENT OF FEES / OVERPAYMENT OF \$1.00 OR MORE (455) | | 250.00 | 250.00 |
| TOTAL: | | | | | \$2,125.00 |

| PAYMENT INFORMATION | | | | | |
|---------------------|-----------|--|-------------|-------------|--|
| 1 | AMOUNT: | \$2,125.00 | POSTMARKED: | 8/6/08 0:00 | |
| | TYPE: | CHECK | RECEIVED: | 08/08/2008 | |
| | CHECK NO: | 5756 | | | |
| | NAME: | DOUBLE J SAND & ROCK, LLC. PO BOX 3337 PARKER AZ 85344 | | | |

| |
|---------|
| REMARKS |
| |

This receipt was generated by the automated BLM Collections and Billing System and is a paper representation of a portion of the official electronic record contained therein.

AMC 71486
AMC 322365
AMC 327222
AMC 335128
AMC 301465

Authorized Date03/25/2009

AZ BLM REFUND \$250 TO DOUBLE J SAND & ROCK LLC,
OVERPAYMENT ON MINING CLAIMS, RECEIPT #1757078

Instructions to Accounts

SEND TO:

DOUBLE J SAND & ROCK, LLC

P.O. BOX3337

PARKER, ARIZONA 85344

Login ID203

Entry Date03/25/2009

Total Amount\$250.00

James E. Jones
P.O. Box J
Parker, Arizona 85344

June 11, 1994

Mr. Levi Dieke, Area Manager
BIM Havasu Resource Area
3189 Sweetwater Avenue
Lake Havasu City, Arizona 86403

Dear Mr. Dieke:

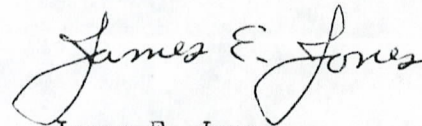
This letter of intent is to inform the Bureau of Land Management that Robert H. and James E. Jones are in the process of mining Montmorillonite or Sodium Bentonite. This mineral is in great abundance and of excellent quality determined by assay. Our mining operation will be conducted on five acres or less on the following described mining claim.

Ganado #3 located in T10N, R19W, Sec 34, AMC No. 71488

Our method of operation is a very low impact type of mining. This deposit of Sodium Bentonite has very little overburden and the nature of the material requires no drilling, blasting, crushing or milling of any kind. To extract the material all is required is to doze material into a pile, then load into trucks.

On June 25, 1992 we were approved to mine this claim--mining notice AZA 26778. Your Surface Protection Specialist, Larry Lacey, and myself walked this area. We found no evidence of desert tortoise, trees, or objects of historic or scientific interest. This particular area is a very high multiple use area including off-road vehicles.

Sincerely,


James E. Jones

cc: Bureau of Land Management
Arizona State Office
3707 N. 7th Street
P.O. Box 16563
Phoenix, AZ 85011

9:00 A.M.
PHOENIX, ARIZONA

JUN 14 '94

RECEIVED
B.L.M. AZ STATE OFFICE

Double J Sand & Rock
CRUSHING AND READY MIX

71486

January 4, 1999

PO BOX J

PARKER, AZ 85344

520-667-4498

FAX 520-667-4398

Bureau of Land Management
Arizona State Office
222 N. Central Avenue
Phoenix, Arizona 85004-2203

Attention: Mining Claims Division

Gentlemen:

On March 5, 1973 we, The Joneses (Robert, Edna Mae, James, Barbara) Filed legal mining claims known as Red Hill #1, #2, #3, #4. This particular area is unsurveyed. When we filed on these claims we thought we had the right legal description, but, according to our Area BIM Mineral Manager, Mr. Dave Taylor, we were off in our description approximately one mile. Mr. Taylor helped us find the correct location. Following is the correct legal description.


- Red Hill #1 AMC No. 71489 located in T9N, R17W, SE/4 of Sec. 6
- Red Hill #2 AMC No. 71490 located in T9N, R17W, SE/4 of Sec. 6
- Red Hill #3 AMC No. 71496 located in T9N, R17W, SE/4 of Sec. 6
- Red Hill #4 AMC No. 71497 located in T9N, R17W, SE/4 of Sec. 6

Also located within these claims are two water wells that were used in conjunction with mining operations and watering livestock within our grazing allotment known as Ganado Allotment.

At this time we are requesting an amendment to reflect the correct legal description.

Thank you for your cooperation.

Sincerely,



James E. Jones

RECEIVED
BUREAU OF
LAND MANAGEMENT
JAN 5 10 37 AM '99
ARIZONA
STATE OFFICE
PHOENIX, ARIZONA

ENTERED INTO COMPUTER
ADDED INTO COMPUTER

JAN 07 1999



UNITED STATES
DEPARTMENT OF THE INTERIOR
BUREAU OF LAND MANAGEMENT

RECEIPT AND ACCOUNTING ADVICE

NO. 2443957 07

CD/AZ

01/05/99

Subject: AMENDMENTS (4)

3 9 42

20.00

Applicant:

JAMES E. JONES
DOUBLE J SAND & GRAVEL
PO BOX J
PARKER AZ 85344

CC

Remitter: 520-667-4498

Assignor:

| LEASE MANAGEMENT DATA | | | | | | | | | | | | | | | | | | | | | |
|--|-------------|---------------|-----------|--|-------------|-----------|------------|-------------|--------------|--------|-------|---------------|--------|--|--|-------------|--|--|------|--|--|
| <input type="checkbox"/> NEW <input type="checkbox"/> UPDATE <input type="checkbox"/> PAYMENT | | | | | | | | | | | | | | | | | | | | | |
| ORIGINAL SERIAL NO. | ASG. | TYPE | ST. | CTY. | FUND SYMBOL | | | ACRES/UNITS | RATE | | | | | | | | | | | | |
| AMC 71489 ET AL | | | | | | | | | | | | | | | | | | | | | |
| AMOUNT | ANV. DATE | EXP. DATE | BILL CYC. | S/C | DISTRICT | NEXT BILL | MISC. DATA | U of M | ACTUAL UNITS | | | | | | | | | | | | |
| | | | | | | | | | | | | | | | | | | | | | |
| ASSIGNMENT SERIAL NO. | ASG. | TYPE | ST. | CTY. | FUND SYMBOL | | | ACRES/UNITS | RATE | | | | | | | | | | | | |
| | | | | | | | | | | | | | | | | | | | | | |
| AMOUNT | ANV. DATE | EXP. DATE | BILL CYC. | S/C | DISTRICT | NEXT BILL | MISC. DATA | U of M | ACTUAL UNITS | | | | | | | | | | | | |
| | | | | | | | | | | | | | | | | | | | | | |
| APPLY REMITTANCE | | | | | | | | | | | | | | | | | | | | | |
| ACTION | FUND SYMBOL | CTY. | AMOUNT | Remarks: | | | | | | | | | | | | | | | | | |
| FILING FEE | | | | | | | | | | | | | | | | | | | | | |
| RENTAL | | | | | | | | | | | | | | | | | | | | | |
| UNEARNED | | | | | | | | | | | | | | | | | | | | | |
| REFUND | | | | | | | | | | | | | | | | | | | | | |
| TOTAL | | | | | | | | | | | | | | | | | | | | | |
| AMOUNT DUE | | | | | | | | | | | | | | | | | | | | | |
| | | | | | | | | | | BY: | DATE: | | | | | | | | | | |
| <input type="checkbox"/> Lease in Escrow? <input type="checkbox"/> KGS? Of Interest? <input type="checkbox"/> Auto Escalates? Operating Rights? <input type="checkbox"/> Auto Renew? Operator Bond Filed? | | | | FOR MMS USE ONLY <table border="1"> <tr> <td>BILLEE</td> <td></td> <td>FOREST REFUGE</td> </tr> <tr> <td>NUMBER</td> <td></td> <td></td> </tr> <tr> <td>OCS SECTION</td> <td></td> <td></td> </tr> <tr> <td>CODE</td> <td></td> <td></td> </tr> </table> | | | | | | BILLEE | | FOREST REFUGE | NUMBER | | | OCS SECTION | | | CODE | | |
| BILLEE | | FOREST REFUGE | | | | | | | | | | | | | | | | | | | |
| NUMBER | | | | | | | | | | | | | | | | | | | | | |
| OCS SECTION | | | | | | | | | | | | | | | | | | | | | |
| CODE | | | | | | | | | | | | | | | | | | | | | |

| | | | | |
|---------------------------------------|------|------|--------|-----------------|
| Yanado #1 | T9N | R19W | Sec 1 | SW ⁴ |
| #2 + 3 | T10N | R19W | Sec 34 | SE ⁴ |
| Red Hill #1 et al (71489 - 71497) | 9N | 17W | 8 | SE ⁴ |
| Black Hill #1 - 3 | 9N | 17W | 8 | SE ⁴ |
| White Angel 1 - 16 (71501 - 71516) | 5N | 18W | 2 + 3 | |

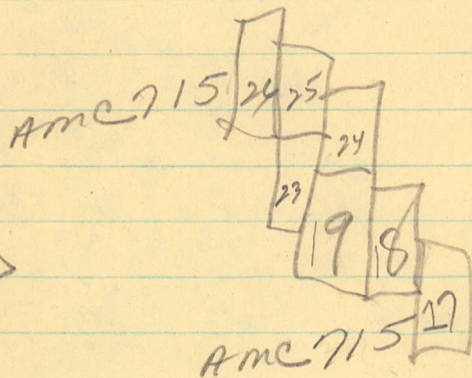
tion

Red Hill claims
Ame 71489 - 71497

shown on map as section 6
yet location notices section 8.
Used section 8 on computer.

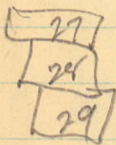

Moonshine Claims

1-11



AMC 715

AMC #



These descrip:
were worked out
by Bob P. &
Nancy G.

NOTICE!!

These documents have been scanned!

Do not place un-scanned documents beneath this notice!

Do not remove this notice from this file!

GPO Jacket No. 560-102
Print Order 61549
Rise Business Services, LLC
Job=AZ15 9/12/2019



Box Number= AZ15245



Claim Begin-End: AMC071486-AMC071529

6 Location Notices-Amendments and Supporting Documents



AZ15245-5 AMC069887-AMC072229

**NO
DOCUMENTS
FOUND**

NO DOCUMENTS FOUND
NO DOCUMENTS FOUND